

**NOTICE!!**

**These documents have been scanned!**

**Do not place un-scanned documents beneath this notice!**

**Do not remove this notice from this file!**

GPO Jacket No. 560-102  
Print Order 61540  
Rise Business Services, LLC  
Job=AZ15 4/24/2019



Box Number= AZ15001



Claim Begin-End: 452780-452802

1 Initial Receipt




AZ15001-3

AMC450400-AMC453366

**United States Department of the Interior**  
**Bureau of Land Management**  
 DIV OF LANDS, MINRLS & ENERGY  
 ONE N CENTRAL AVE  
 PHOENIX, AZ 85004 -4427  
 Phone: 602-417-9200

Receipt

No: 4354839

<b>Transaction #:</b> 4471765	
<b>Date of Transaction:</b> 01/28/2019	
<b>CUSTOMER:</b>	
ROBERT DURHAM PO BOX 574 BENSON, AZ 85602-0574 US	

LINE #	QTY	DESCRIPTION	REMARKS	UNIT PRICE	TOTAL
1	23.00	LOCATABLE MINERALS / MINING CLAIMS-NEW, UNADJUD, ONE OR MORE AUTH NOS / NEW MINING CLAIM PROCESSING FEE <b>CASES:</b> AMC452780/\$20.00, AMC452781/\$20.00, AMC452782/\$20.00, AMC452783/\$20.00, AMC452784/\$20.00, AMC452785/\$20.00, AMC452786/\$20.00, AMC452787/\$20.00, AMC452788/\$20.00, AMC452789/\$20.00, AMC452790/\$20.00, AMC452791/\$20.00, AMC452792/\$20.00, AMC452793/\$20.00, AMC452794/\$20.00, AMC452795/\$20.00, AMC452796/\$20.00, AMC452797/\$20.00, AMC452798/\$20.00, AMC452799/\$20.00, AMC452800/\$20.00, AMC452801/\$20.00, AMC452802/\$20.00		- n/a -	460.00
2	23.00	LOCATABLE MINERALS / MINING CLAIMS-NEW, UNADJUD, ONE OR MORE AUTH NOS / NEW MINING CLAIMS LOCATION FEE <b>CASES:</b> AMC452780/\$37.00, AMC452781/\$37.00, AMC452782/\$37.00, AMC452783/\$37.00, AMC452784/\$37.00, AMC452785/\$37.00, AMC452786/\$37.00, AMC452787/\$37.00, AMC452788/\$37.00, AMC452789/\$37.00, AMC452790/\$37.00, AMC452791/\$37.00, AMC452792/\$37.00, AMC452793/\$37.00, AMC452794/\$37.00, AMC452795/\$37.00, AMC452796/\$37.00, AMC452797/\$37.00, AMC452798/\$37.00, AMC452799/\$37.00,		- n/a -	851.00

		AMC452800/\$37.00, AMC452801/\$37.00, AMC452802/\$37.00			
3	23.00	LOCATABLE MINERALS / MINING CLAIMS- NEW, UNADJUD, ONE OR MORE AUTH NOS / NEW MINING CLAIMS MAINTENANCE FEE CASES: AMC452780/\$155.00, AMC452781/ \$155.00, AMC452782/\$155.00, AMC452783/\$155.00, AMC452784/\$155.00, AMC452785/\$155.00, AMC452786/\$155.00, AMC452787/\$155.00, AMC452788/\$155.00, AMC452789/\$155.00, AMC452790/\$155.00, AMC452791/\$155.00, AMC452792/\$155.00, AMC452793/\$155.00, AMC452794/\$155.00, AMC452795/\$155.00, AMC452796/\$155.00, AMC452797/\$155.00, AMC452798/\$155.00, AMC452799/\$155.00, AMC452800/\$155.00, AMC452801/\$155.00, AMC452802/\$155.00		- n/a -	3565.00
<b>TOTAL:</b>					<b>\$4,876.00</b>

PAYMENT INFORMATION				
1	AMOUNT:	4876.00	POSTMARKED:	N/A
	TYPE:	CHECK	RECEIVED:	01/28/2019
	CHECK NO:	91559		
	NAME:	FENNEMORE CRAIG P C 2394 E CAMELBACK RD STE 600 PHOENIX AZ 85016 US		

REMARKS

This receipt was generated by the automated BLM Collections and Billing System and is a paper representation of a portion of the official electronic record contained therein.

**NOTICE!!**

**These documents have been scanned!**

**Do not place un-scanned documents beneath this notice!**

**Do not remove this notice from this file!**

GPO Jacket No. 560-102  
Print Order 61540  
Rise Business Services, LLC  
Job=AZ15 4/24/2019



Box Number= AZ15001



Claim Begin-End: 452780-452802

2 Correspondence



AZ15001-3

AMC450400-AMC453366

**NO  
DOCUMENTS  
FOUND**

NO DOCUMENTS FOUND  
NO DOCUMENTS FOUND

**NOTICE!!**

**These documents have been scanned!**

**Do not place un-scanned documents beneath this notice!**

**Do not remove this notice from this file!**

GPO Jacket No. 560-102  
Print Order 61540  
Rise Business Services, LLC  
Job=AZ15 4/24/2019



Box Number= AZ15001



Claim Begin-End: 452780-452802

3 Transfers



AZ15001-3

AMC450400-AMC453366

**NO  
DOCUMENTS  
FOUND**

NO DOCUMENTS FOUND  
NO DOCUMENTS FOUND

**NOTICE!!**

**These documents have been scanned!**

**Do not place un-scanned documents beneath this notice!**

**Do not remove this notice from this file!**

GPO Jacket No. 560-102  
Print Order 61540  
Rise Business Services, LLC  
Job=AZ15 4/24/2019



Box Number= AZ15001



Claim Begin-End: 452780-452802

4 Miscellaneous



AZ15001-3

AMC450400-AMC453366





452780

October 8, 2019

Bureau of Land Management  
Arizona State Office  
One North Central Ave, Suite 800  
Phoenix, AZ 85004-4427

**Re: Notice of Transfer of Mining Claims**

To Whom it May Concern

Enclosed please find the special warranty deed used to transfer the interest in 23 unpatented mining claims located in Cochise County, Arizona from The Strong & Harris Trust to Excelsior Mining Holdings, Inc. The unpatented mining claims affected are listed in Exhibit A to the enclosed deed. Also enclosed is the processing fee of \$345.00 (23 claims x \$15/claim) for the claims transferred. Please allow this letter to serve as notice of transfer of these claims. The transferee's name and mailing address is:

Excelsior Mining Holdings, Inc.  
Attn: Senior VP & CFO  
2999 North 44th Street, Suite 300  
Phoenix, Arizona 85018

Should you have any questions, please contact me at 602-559-5586.

Yours truly,


**EXCELSIOR MINING HOLDINGS, INC.**

*Barry Dahl*

Barry Dahl  
Senior VP & CFO

RECEIVED  
BLM AZ STATE OFFICE  
2019 OCT -9 P 1:26  
PHOENIX, ARIZONA

#4579952



**WHEN RECORDED, RETURN TO:**

Excelsior Mining Holdings, Inc.  
Concord Place  
2999 North 44<sup>th</sup> Street, Suite 300  
Phoenix, Arizona 85018

*Exempt Pursuant to A.R.S. §11-1134(A)(6)*

*For Recorder's Use*

**MINING DEED**  
**(Unpatented Mining Claims)**

For Ten Dollars (\$10.00) and other good and valuable consideration, the receipt and sufficiency of which is hereby acknowledged, **ROBERT DURHAM**, as **Trustee of the STRONG & HARRIS TRUST AGREEMENT** dated **November 7, 2018**, ("**Grantor**"), subject to the paramount right and title of the United States of America and the limitations under the General Mining Law, hereby grants, sells, and conveys to **EXCELSIOR MINING HOLDINGS, INC.**, an Arizona corporation whose address is 2999 N. 44<sup>th</sup> Street, Suite 300, Phoenix, AZ 85018 ("**Grantee**"), those certain unpatented lode mining claims situated in the Cochise (Johnson) Mining District, Cochise County, Arizona, the names of which, the place of record of the location notices and amendments thereof in the official records of Cochise County and the serial numbers assigned by the Arizona State Office of the Bureau of Land Management, are set forth in Exhibit A attached hereto and made a part hereof (the "**Property**").

**TOGETHER WITH** any and all associated rights, tenements, hereditaments, and appurtenances thereto belonging, or otherwise appertaining thereto.

**SUBJECT TO:**

1. The paramount title of the United States;
2. All existing roads, rights-of-way and easements of record in the office of the recorder of Cochise County, Arizona, and the Arizona State Office of the Bureau of Land Management;
3. All leases, permits, approvals and other rights heretofore or hereafter granted by the United States in its administration of its paramount title; and
4. The rights of patentees, and their successors and assigns, pursuant to the Homestead Act of 1862, as amended, the Stockraising Homestead Act of 1916, as amended, and any regulations promulgated thereunder.

And Grantor, as trustee, hereby binds himself to warrant and defend Grantor's possessory title of the Property, as against all acts of the Grantor herein and no other, subject to the matters

RECEIVED  
BLM STATE OFFICE  
2019 OCT -9 P 1:26  
PHOENIX, ARIZONA

set forth above, for the period beginning on the date Grantor executed this Mining Deed and ending on the date one year after the date Grantor executed this Mining Deed. For clarity, Grantor and Grantee hereby intend that Grantor shall have no further obligation to warrant or defend possessory title of the Property upon and after the date that is one year after the date Grantor executed this Mining Deed. Grantee, upon executing and/or causing this Mining Deed to be recorded in the Official Records of Cochise County, Arizona, hereby agrees, acknowledges and accepts the provisions as set forth in this Mining Deed.

Pursuant to A.R.S. § 33-404, the names and addresses of the beneficiaries of Grantor are set forth on Exhibit B attached hereto and incorporated herein by this reference.

**IN WITNESS WHEREOF**, Grantor and Grantee have executed and made this Mining Deed effective as of 10/01/, 2019.

**GRANTOR:**

**THE STRONG AND HARRIS TRUST AGREEMENT  
DATED NOVEMBER 7, 2018**

Robert Durham  
Robert Durham, Trustee

STATE OF ARIZONA     )  
  )     ss.  
County of Cochise     )

The foregoing Mining Deed was acknowledged before me on October 1, 2019, by Robert Durham, as Trustee of the Strong & Harris Trust Agreement dated November 7, 2018, for and on behalf of the trust.

Stephanie T Cook  
Notary Public

My Commission Expires:  
4-30-2020



RECEIVED  
P.M. AT STATE OFFICE  
2019 OCT -9 P 1:27  
PHOENIX, ARIZONA



**EXHIBIT A**  
(The "Property" Defined)

Unpatented lode mining claims situated in the Cochise (Johnson) Mining District in Sections 13, 14, and 24, Township 15 South, Range 22 East, G&SRB&M, , Cochise County, Arizona, the names of which together with the Document Numbers of recording of the location notices and amendments thereto in the office of said County, and the serial numbers assigned by the Arizona State Office of the Bureau of Land Management, are as follows:

<b>No.</b>	<b>Name of Claim</b>	<b>Document No.</b>	<b>BLM Serial No.</b>
1	Surprise No 1	2019-01765	AMC452780
2	Surprise No 3	2019-01766	AMC452781
3	Surprise No 5	2019-01767	AMC452782
4	Surprise No 7	2019-01768	AMC452783
5	Surprise No 9	2019-01769	AMC452784
6	Surprise No 19	2019-01770	AMC452785
7	Surprise No 21	2019-01771	AMC452786
8	Surprise No 22	2019-01772 2019-03365	AMC452787
9	Surprise No 23	2019-01773	AMC452788
10	Surprise No 37	2019-01774	AMC452789
11	Surprise No 38	2019-01775	AMC452790
12	Surprise No 39	2019-01776	AMC452791
13	Surprise No 40	2019-01777	AMC452792
14	Surprise No 46	2019-01778	AMC452793
15	Surprise No 47	2019-01779	AMC452794
16	Surprise No 48	2019-01780	AMC452795
17	Surprise No 55	2019-01781 2019-03366	AMC452796
18	Surprise No 56	2019-01782	AMC452797
19	Surprise No 57	2019-01783	AMC452798
20	Surprise No 58	2019-01784	AMC452799
21	Surprise No 64	2019-01785	AMC452800
22	Surprise No 65	2019-01786	AMC452801
23	Surprise No 66	2019-01787	AMC452802

RECEIVED  
BLM AZ STATE OFFICE  
2019 OCT -9 P 1:21  
PHOENIX, ARIZONA

**EXHIBIT B**

**Beneficiaries of the Strong & Harris Trust Agreement Dated November 7, 2018**

Robert Durham P.O. Box 574 Benson, AZ 85602	Betty A. Ownbey 41639 Lilley Mountain Drive Coursegold, CA 93614
Eula Brassfield P.O. Box 661 Roosevelt, AZ 85545	Harrison Schmitt P.O. Box 9730 Albuquerque, NM 87199
Frank D. Davis #9 Road 5251 Bloomfield, NM 87413	Betty Lou Smith P.O. Box 1157 Benson, AZ 85602
Terry Holland 6164 South Eagles Roost Drive Tucson, AZ 85757	Danny Tapia P.O. Box 165 Dragoon, AZ 85609
Dr. Edward Libby 5722 Balsa Court NE Albuquerque, NM 87111	Carla Tillman 1334 East Saint John Road Phoenix, AZ 85022
Edward G. Loftus 5048 North 39 <sup>th</sup> Drive Phoenix, AZ 85019	Jacqui Tillman 10604 West Deanna Drive Peoria, AZ 85382
Gerald Moseley 1736 Bay Pine Circle Gulf Breeze, FL 32563	

RECEIVED  
BIRMINGHAM STATE OFFICE  
2019 OCT -9 P 1:21  
PHOENIX, ARIZONA

**United States Department of the Interior**  
**Bureau of Land Management**  
 DIV OF LANDS, MINRLS & ENERGY  
 ONE N CENTRAL AVE  
 PHOENIX, AZ 85004 -4427  
 Phone: 602-417-9200

Receipt	
No:	4579952

<b>Transaction #:</b> 4701531
<b>Date of Transaction:</b> 10/09/2019
<b>CUSTOMER:</b>
EXCELSIOR MINING ARIZONA INC 2999 N 44TH ST STE 300 PHOENIX,AZ 85018-7249 US

LINE #	QTY	DESCRIPTION	REMARKS	UNIT PRICE	TOTAL
1	1.00	LOCATABLE MINERALS / MINING CLAIMS- NOT NEW-UNADJUD,ONE AUTH NO. ONLY / MINING CLAIM MONEY RECEIVED CASES: AMC452780/\$345.00	TRF/23	- n/a -	345.00
<b>TOTAL:</b>					<b>\$345.00</b>

PAYMENT INFORMATION			
1	AMOUNT:	345.00	POSTMARKED: N/A
	TYPE:	CHECK	RECEIVED: 10/09/2019
	CHECK NO:	4158	
	NAME:	EXCELSIOR MINING ARIZONA INC 2999 N 44TH ST STE 300 PHOENIX AZ 85018-7249 US	

REMARKS

This receipt was generated by the automated BLM Collections and Billing System and is a paper representation of a portion of the official electronic record contained therein.

**NO  
DOCUMENTS  
FOUND**

NO DOCUMENTS FOUND  
NO DOCUMENTS FOUND



**NOTICE!!**

**These documents have been scanned!**

**Do not place un-scanned documents beneath this notice!**

**Do not remove this notice from this file!**

GPO Jacket No. 560-102  
Print Order 61540  
Rise Business Services, LLC  
Job=AZ15 4/24/2019



Box Number= AZ15001



Claim Begin-End: 452780-452802

5 Annual Filings



AZ15001-3

AMC450400-AMC453366

AMC 452780

**WHEN RECORDED, RETURN TO:**

Marc A. Marra, Esq.  
Fennemore Craig, P.C.  
2394 East Camelback Road, Suite 600  
Phoenix, Arizona 85016-3429

STATE OF ARIZONA )  
 ) ss:  
County of Maricopa )

**AFFIDAVIT OF ANNUAL CLAIM MAINTENANCE FEE PAYMENT AND  
NOTICE OF INTENT TO HOLD MINING CLAIMS**

The undersigned Affiant, being duly sworn, deposes and states that:

1. I am a citizen of the United States and am at least eighteen (18) years of age;
2. I reside in the City of Phoenix, Maricopa County, Arizona;
3. I am an authorized agent for **ROBERT DURHAM AS TRUSTEE OF THE STRONG & HARRIS TRUST DATED NOVEMBER 7, 2018** ("Claimant"), whose address is P.O. Box 574, Benson, Arizona, 85602;
4. Claimant owns and maintains certain unpatented lode mining claims, placer mining claims, mill sites, and/or tunnel sites situated in Cochise County, Arizona as more particularly described on Exhibit A, which is attached hereto and incorporated herein by this reference (the "Claims");
5. Claimant is personally acquainted with the Claims;
6. Claimant intends to hold the Claims for the assessment year ending September 1, 2020;
7. Payment of the annual claim maintenance fee ("*Maintenance Fee*") of \$165.00 for every lode mining claim, mill site, and tunnel site, and \$165.00 for every 20 acres or portion thereof contained in each placer mining claim, has been made as evidenced by the Bureau of Land Management receipt, a copy of which is attached hereto and incorporated herein by this reference; and

RECEIVED  
STATE OFFICE  
2019 JUL -9 P 12:53  
PHOENIX, ARIZONA

ENTERED  
JUL 26 2019  
BY: 

8. Payment of the Maintenance Fee has been made in lieu of recording an affidavit of performance of annual assessment work for the purpose of complying with the laws, rules and regulations of the United States and/or Arizona relating to owning, holding and maintaining the Claims.


Affiant executes this Affidavit of Annual Claim Maintenance Fee Payment and Notice of Intent to Hold Mining Claims on this 9th day of July, 2019.

Marc A. Marra, AUTHORIZED AGENT  
Marc A. Marra, authorized agent

The foregoing Affidavit of Annual Claim Maintenance Fee Payment and Notice of Intent to Hold Mining Claims dated the 9th day of July, 2019, prepared for the benefit of Robert Durham as Trustee of the Strong & Harris Trust Dated November 7, 2018, consisting of a total of four (4) pages, was sworn, subscribed and acknowledged before me this 9th day of July, 2019, by Marc A. Marra, authorized agent for Robert Durham as Trustee of the Strong & Harris Trust Dated November 7, 2018, for and on behalf of the trust.

IN WITNESS WHEREOF, I hereunto set my hand and official seal.

Charlene Sarich  
Notary Public



RECEIVED  
STATE OFFICE  
2019 JUL - 9 P 12:53  
PHOENIX, ARIZONA

NO. OF CLAIMS 23  
AMOUNT 3795.00  
RECEIPT NO. 4503914  
INIT. PER

\*\*BLM-ASO\*\*

**EXHIBIT A**  
**TO AFFIDAVIT OF ANNUAL CLAIM MAINTENANCE FEE PAYMENT AND**  
**NOTICE OF INTENT TO HOLD MINING CLAIMS**

Unpatented lode mining claims situated in the Cochise (Johnson) Mining District in Sections 13, 14, and 24, Township 15 South, Range 22 East, G&SRB&M, Cochise County, Arizona, the names of which together with the Document Numbers of recording of the location notices and amendments thereto in the office of said County, and the serial numbers assigned by the Arizona State Office of the Bureau of Land Management, are as follows:

No.	Name of Claim	Document No.	BLM Serial No.
1	Surprise No 1	2019-01765	AMC452780
2	Surprise No 3	2019-01766	AMC452781
3	Surprise No 5	2019-01767	AMC452782
4	Surprise No 7	2019-01768	AMC452783
5	Surprise No 9	2019-01769	AMC452784
6	Surprise No 19	2019-01770	AMC452785
7	Surprise No 21	2019-01771	AMC452786
8	Surprise No 22	2019-01772 2019-03365	AMC452787
9	Surprise No 23	2019-01773	AMC452788
10	Surprise No 37	2019-01774	AMC452789
11	Surprise No 38	2019-01775	AMC452790
12	Surprise No 39	2019-01776	AMC452791
13	Surprise No 40	2019-01777	AMC452792
14	Surprise No 46	2019-01778	AMC452793
15	Surprise No 47	2019-01779	AMC452794
16	Surprise No 48	2019-01780	AMC452795
17	Surprise No 55	2019-01781 2019-03366	AMC452796
18	Surprise No 56	2019-01782	AMC452797
19	Surprise No 57	2019-01783	AMC452798
20	Surprise No 58	2019-01784	AMC452799
21	Surprise No 64	2019-01785	AMC452800
22	Surprise No 65	2019-01786	AMC452801
23	Surprise No 66	2019-01787	AMC452802

23 claims @ \$165/claim = \$3,795.00

RECEIVED  
 STATE OFFICE  
 2019 JUL -9 P 12:53  
 PHOENIX, ARIZONA

**United States Department of the Interior**  
**Bureau of Land Management**  
 DIV OF LANDS, MINRLS & ENERGY  
 ONE N CENTRAL AVE  
 PHOENIX, AZ 85004 -4427  
 Phone: 602-417-9200

Receipt	
No:	4503914

**Transaction #:** 4624289  
**Date of Transaction:** 07/09/2019

CUSTOMER:	
ROBERT DURHAM PO BOX 574 BENSON, AZ 85602-0574 US	

LINE #	QTY	DESCRIPTION	REMARKS	UNIT PRICE	TOTAL
1	1.00	LOCATABLE MINERALS / MINING CLAIMS- NOT NEW-UNADJUD, ONE AUTH NO. ONLY / MINING CLAIM MONEY RECEIVED CASES: AMC452780/\$3795.00	2020 MAINT/23	- n/a -	3795.00
<b>TOTAL:</b>					<b>\$3,795.00</b>

PAYMENT INFORMATION			
1	AMOUNT:	3795.00	POSTMARKED: N/A
	TYPE:	CHECK	RECEIVED: 07/09/2019
	CHECK NO:	7166	
	NAME:	STRONG & HARRIS TRUST AGREEMENT 4320 E ADAMS RANCH ROAD DRAGOON AZ 85609-2000 US	

REMARKS

This receipt was generated by the automated BLM Collections and Billing System and is a paper representation of a portion of the official electronic record contained therein.

**FENNEMORE CRAIG**  
ATTORNEYS

Marc A. Marra  
mmarra@fclaw.com

2394 East Camelback Road, Suite 600  
Phoenix, AZ 85016-3429  
PH (602) 916-5450 | FX (602) 916-5650  
fennemorecraig.com

March 4, 2019

**BY HAND DELIVERY**

Bureau of Land Management  
Arizona State Office  
One North Central Avenue, Suite 800  
Phoenix, Arizona 85004-4427

RECEIVED  
BLM AZ STATE OFFICE  
2019 MAR - 4 P 12:07  
PHOENIX, ARIZONA

Re: Amended Relocation Notices for 2 Unpatented Lode Mining Claims; Robert Durham as Trustee of the Strong & Harris Trust dated November 7, 2018; Notice of Intent to Locate AZA-37596; Surprise No 22 and Surprise No 55, AMC452787 and AMC452796

Dear Sir or Madam:

We represent Robert Durham, as Trustee of the Strong & Harris Trust dated November 7, 2018 ("Strong & Harris Trust") in certain legal matters. In connection with a Notice of Intent to Locate concerning Stockraising Homestead Act patented lands, AZA-37596, on January 12, 2019, Strong & Harris Trust relocated twenty-three (23) unpatented lode mining claims in Sections 13, 14 and 24, Township 15 South, Range 22 East, G&SRM, Cochise County, Arizona, which were filed with and serialized by BLM on January 28, 2019 as AMC452780 through AMC452802, and thereafter recorded in the Cochise County, Arizona Recorder's office (recorded on January 30, 2019 as Document Nos. 2019-01765 through 2019-01787).

In connection with BLM's review and adjudication of these relocated claims, we received a courtesy telephone call from ReAnn Myers indicating that two (2) of the relocation notices for these claims contained minor legal description typographical errors. To correct these minor typographical errors, Strong & Harris Trust has amended these two claims. Attached at Tab A are two (2) original signature Amended Notice of Mining Relocations regarding Surprise No 22 and Surprise No 55, AMC452787 and AMC452796, each dated February 20, 2019, and each recorded in the Cochise County, Arizona Recorder's office (recorded on February 25, 2019 as Document Nos. 2019-03365 and 2019-03366, respectively) (each an "Amended Relocation Notice").

We request that you (i) date stamp both pages of each original Amended Relocation Notice as received by BLM in the order as attached at Tab A, (ii) include a copy of each Amended Relocation Notice in the BLM case file; (iii) indicate in the LR2000 the recording information indicated on each Amended Relocation Notice, and (iv) return each original Amended Relocation Notice to me.

Also attached hereto is a check in the amount of \$30.00 for the required processing fee (i.e., 2 amendments @ \$15/amendment).

ENTERED  
APR 01 2019  
BY: *[Signature]*

# 4388077

# FENNEMORE CRAIG

Bureau of Land Management

March 4, 2019

Page 2

Please do not hesitate to contact me by telephone at 602-916-5450 or by email at [mmarra@fclaw.com](mailto:mmarra@fclaw.com) if you have any questions.

Sincerely,

FENNEMORE CRAIG, P.C.



Marc A. Marra

cc: File

14633687

RECEIVED  
BLM A7 STATE OFFICE  
2019 MAR -4 P 12:07  
PHOENIX, ARIZONA

# TAB A

RECEIVED

PHOENIX, ARIZONA

2019 MAR -4 P 12:01

RECEIVED  
BI MAZ STATE OFFICE



**United States Department of the Interior**  
**Bureau of Land Management**  
 DIV OF LANDS, MINRLS & ENERGY  
 ONE N CENTRAL AVE  
 PHOENIX, AZ 85004 -4427  
 Phone: 602-417-9200

Receipt

No: 4388077

<b>Transaction #:</b> 4505721	
<b>Date of Transaction:</b> 03/04/2019	
<b>CUSTOMER:</b>	
FENNEMORE CRAIG PC 2394 E CAMELBACK RD STE 600 PHOENIX, AZ 85016-9077 US	

LINE #	QTY	DESCRIPTION	REMARKS	UNIT PRICE	TOTAL
1	1.00	LOCATABLE MINERALS / MINING CLAIMS- NOT NEW-UNADJUD, ONE AUTH NO. ONLY / MINING CLAIM MONEY RECEIVED CASES: AMC452787/\$30.00	AMEND/2	- n/a -	30.00
<b>TOTAL:</b>					<b>\$30.00</b>

PAYMENT INFORMATION			
1	AMOUNT:	30.00	POSTMARKED: N/A
	TYPE:	CHECK	RECEIVED: 03/04/2019
	CHECK NO:	456326	
	NAME:	FENNEMORE CRAIG PC 2394 E CAMELBACK RD STE 600 PHOENIX AZ 85016-9077 US	

REMARKS

This receipt was generated by the automated BLM Collections and Billing System and is a paper representation of a portion of the official electronic record contained therein.

*FOR AMENDMENTS ON AMC 452787 AND AMC 452796*

**FENNEMORE CRAIG**  
ATTORNEYS

~~AMC 402147~~  
AMC 452780

**Marc A. Marra**  
mmarra@fclaw.com

2394 East Camelback Road, Suite 600  
Phoenix, AZ 85016-3429  
**PH** (602) 916-5450 | **FX** (602) 916-5650  
fennemorecraig.com

February 7, 2019

**BY HAND DELIVERY**

Bureau of Land Management  
Arizona State Office  
One North Central Avenue, Suite 800  
Phoenix, Arizona 85004-4427

Re: Recorded Versions of Relocation Notices for 23 Unpatented Lode Mining Claims; Robert Durham as Trustee of the Strong & Harris Trust dated November 7, 2018; Surprise No 1, 3, 5, 7, 9, 19, 21, 22, 23, 37, 38, 39, 40, 46, 47, 48, 55, 56, 57, 58, 64, 65 and 66; AMC452780 Through AMC452802; Notice of Intent to Locate AZA-37596

Dear Sir or Madam:

We represent Robert Durham, as Trustee of the Strong & Harris Trust dated November 7, 2018 (“Strong & Harris Trust”) in certain legal matters. On January 28, 2019, Strong & Harris Trust filed with BLM the above referenced twenty-three (23) original signature relocation notices. Subsequent to the filing and assignment of serial numbers by BLM (as AMC452780 through AMC452802), Strong & Harris Trust recorded the original signature and BLM stamped relocation notices in Cochise County, Arizona Recorder’s office (recorded on January 30, 2019 as Document Nos. 2019-01765 through 2019-01787 in the Official Records of Cochise County, Arizona). As a follow up for the case file records, attached at Tab A are copies of the recorded versions of same (each a “Relocation Notice”).

We note that certain of the claims were located on split estate lands patented pursuant to the Stock Raising Homestead Act in compliance with 43 C.F.R. Part 3838, the Notice of Intent to Locate Mining Claims (“NOITL”) regulations. Your office serialized the NOITL submissions and approval as case file AZA-37596.

We request that you date stamp each Relocation Notice as received by BLM, in the order set forth above, and return the originals to me for our files. Also, please indicate in the LR2000 database the recording information indicated on each Relocation Notice.

Please do not hesitate to contact me by telephone at 602-916-5450 or by email at mmarra@fclaw.com if you have any questions.

Sincerely,

FENNEMORE CRAIG, P.C.

*Marc A. Marra*  
Marc A. Marra

cc: File  
14595569

PHOENIX, ARIZONA  
2019 FEB - 7 P 12: 35  
RECEIVED  
BLM AZ STATE OFFICE

**TAB A**

**NOTICE!!**

**These documents have been scanned!**

**Do not place un-scanned documents beneath this notice!**

**Do not remove this notice from this file!**

GPO Jacket No. 560-102  
Print Order 61540  
Rise Business Services, LLC  
Job=AZ15 4/24/2019



Box Number= AZ15001



Claim Begin-End: 452780-452802

6 Location Notices-Amendments and Supporting Documents



AZ15001-3

AMC450400-AMC453366

**Mining Claim Status Report**

Data Entered: 02/05/2019

MTP Checked By: \_\_\_\_\_  
GEO Checked By: \_\_\_\_\_

LEAD SERIAL NUMBER: AMC 452780 thru AMC 452802

**NUMBER OF CLAIMS & TYPE:**

23 LODE  
\_\_\_\_ PLACER  
\_\_\_\_ ASSOCIATION PLACER  
\_\_\_\_ MILL SITE  
\_\_\_\_ TUNNEL SITE

**CHARGES:**

Processing Fee @ \$20 = \$ 460  
Location Fee @ \$37 = \$ 851  
Maintenance Fee @ \$155 = \$ 3,565  
Add'l Maint Fee for Assoc Placer = \$ \_\_\_\_\_  
**SUBTOTAL** \$ \_\_\_\_\_  
Other Fees \$ \_\_\_\_\_  
Other Fees \$ \_\_\_\_\_  
**TOTAL** \$ 4,876

TOTAL ACREAGE: \_\_\_\_\_ Per Claim  
(Placer Only)

NUMBER OF LOCATORS: \_\_\_\_\_

DOCUMENTS RECEIVED VIA: Over-the-Counter  Mail  **TIMELY FILED:** Yes  No

\* *accepted as mail*

LEGAL DESCRIPTION: T 15S R 22E SEC 13, 14, 24  
T \_\_\_\_\_ R \_\_\_\_\_ SEC \_\_\_\_\_  
T \_\_\_\_\_ R \_\_\_\_\_ SEC \_\_\_\_\_  
T \_\_\_\_\_ R \_\_\_\_\_ SEC \_\_\_\_\_  
T \_\_\_\_\_ R \_\_\_\_\_ SEC \_\_\_\_\_

BLM  FOREST SERVICE  SUBJ TO PL 359: Yes  No   
WILDERNESS AREA

SPLIT ESTATE: N/A  SX  PX  OTHER   
SRHA  Was proper Notice filed if located on SHRA Land? Yes  No

RECONVEYED MINERALS ON BLM LAND REQUIRE OPENING ORDER FROM 1944 TO 1993:  
Open to Entry On \_\_\_\_\_ N/A

COMMENTS/STATUS: VOID  PARTIALLY VOID  PVT MINERALS  WITHDRAWN LANDS   
OTHER  AMC 452787 TIE-IN SHOULD BE TO THE NW CORNER OF THE CLAIM. MAP USED FOR B.L.D.  
AMC 452796 CLAIM IS LOCATED IN T15S R 22E SEC 13 NW 1/4 AND SEC 14 NE 1/4. MAP USED FOR LLD.

ANC452780

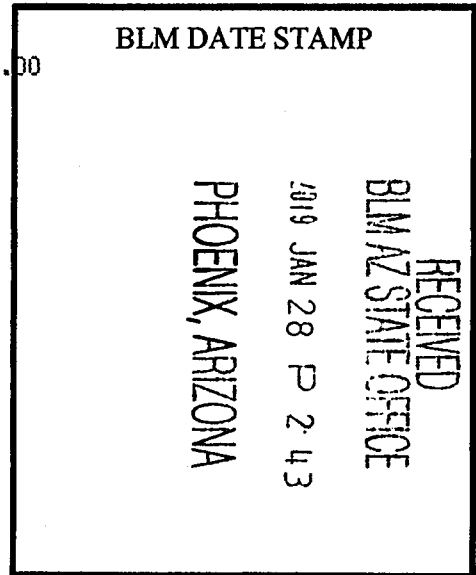
Claimant acknowledges that portions of the following claim(s) site(s) may be void or voidable.

Printed Name of Claimant \_\_\_\_\_ Signature of Claimant \_\_\_\_\_

\*\*\*\*\*FINAL ADJUDICATION\*\*\*\*\*

DATE 2/13/2019 INITIALS DM

Return to:  
Robert Durham  
P.O. Box 574  
Benson, AZ 85602



**NOTICE OF RELOCATION FOR LODE MINING CLAIM**  
**STATE OF ARIZONA, COUNTY OF COCHISE**

**NOTICE IS HEREBY GIVEN** that the Surprise No 1 Lode mining claim has been relocated by:

**Robert Durham as Trustee of the Strong & Harris Trust, Dated November 07, 2018.**

Whose current mailing address is:  
P.O. BOX 574, Benson, AZ 85602

This Lode mining claim consists of approximately 20.66 acres.

The general course of this claim is **North to South** and it is situated in the Cochise (Johnson) Mining District, Cochise County, Arizona. This claim is 1500 feet in length and 600 feet in width. This claim runs approximately 1500 feet in a **Northerly** direction to the **North** end line and approximately 600 feet in a **Westerly** direction to the **West** end line. This Claim is marked by six monuments, one at each corner and one at the center of each end line of the claim.

The location monument on which the notice is posted is situated within:

**Section 14, Township 15 South, Range 22 East**, Gila and Salt River Meridian, Cochise County Arizona and this claim encompasses portions of the following Quarter Section(s), Section(s) Township(s) Range(s): **SW ¼, Section 13, and the SE ¼, Section 14, T15S-R22E, G&SRM, Cochise County, Arizona.**

The location of this claim with reference to some natural object or permanent monument and additional information (if any) concerning its locality is as follows:

**The Southwest Corner of this Claim is located 100 feet North and 330 feet West of the United States Geological Survey Section Corner Marker of Sections 14,13,23 and 24 T15S-R22E, G&SRM.**

The undersigned claims the ground as described above and set forth on attached claim map. This claim is not intended to encroach on any private mineral property or land that is not open for location. This claim is intended as a relocation of the Surprise No 1 lode claim, covering all or a part of the same ground included in the Surprise No 1 lode claim. The original location notice, and relocations and amendments, if any, thereto are recorded in the Official Records of Cochise County, Arizona, and filed with the Bureau of Land Management in Phoenix, Arizona as follows:

- Surprise No 1 located on 3/8/1964, recorded in County Book 351, Page 183; AMC 46846
- Surprise No 1 relocated on 8/4/1989, recorded at County Under Fee # 890714808; AMC 298134
- Surprise No#1 relocated on 8/4/2010, recorded at County Under Fee #2010-20847; AMC 402147

This claim is located on lands patented under the Stockraising Homestead Act in compliance with the Notice of Intent to Locate procedures set forth in 43 C.F.R. Part 3838 (on file with Bureau of Land Management, serialized as case file AZA-37596)

Located, dated and posted on ground this 12, day of January 2019. Time: 10:00AM

**Locator:** Robert Durham, as Trustee of The Strong & Harris Trust dated November 7, 2018.

By   
Robert Durham (Trustee and Agent)

AMC 452780

# SURPRISE No 1 LODE CLAIM

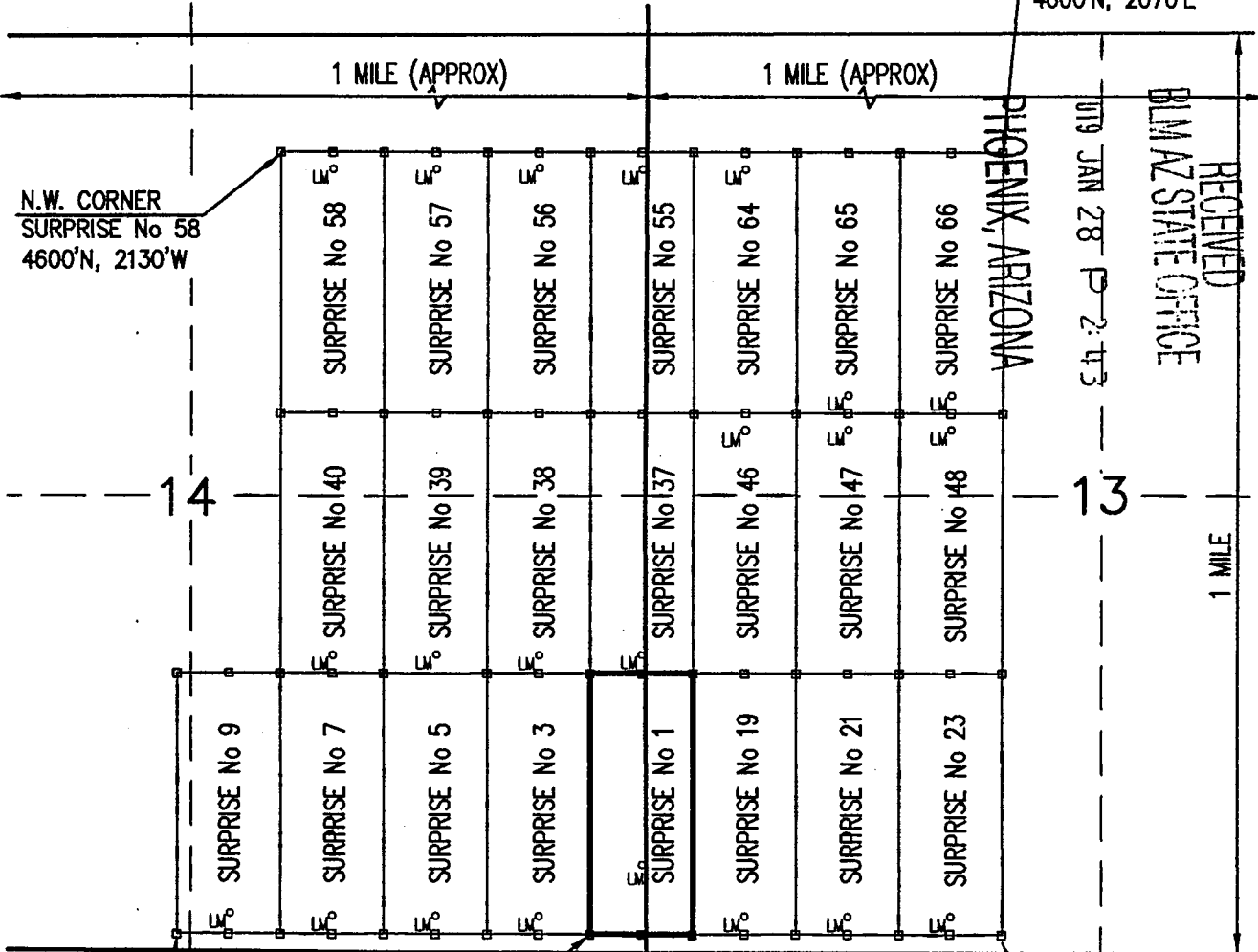
LOCATION OF SURPRISE No 1 LODE CLAIM

SITUATED IN THE SW 1/4 SECTION 13, T15S, R22E AND  
THE SE 1/4 SECTION 14, T15S, R22E  
COCHISE (JOHNSON) MINING DISTRICT, COCHISE COUNTY, AZ



N.E. CORNER  
SURPRISE No 66  
4600'N, 2070'E

N.W. CORNER  
SURPRISE No 58  
4600'N, 2130'W



S.W. CORNER  
SURPRISE No 9  
100'N, 2730'W

23  
S.W. CORNER  
SURPRISE No 1  
100'N, 330'W

24  
SECTION 14 | 13  
CORNER 23 | 24  
0'N, 0'E  
S.E. CORNER  
SURPRISE No 23  
100'N, 2070'E

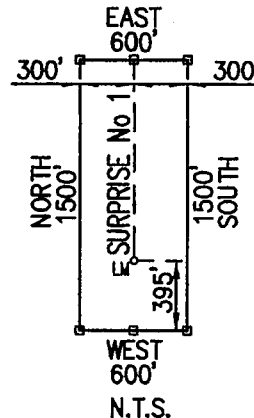
### LEGEND

CLAIM ACREAGE = 20.66 +/- ACRES

□ INDICATES END CENTERS OR CORNERS OF LOAD CLAIM. SET 5' STEEL TEEPOST WITH 2½" WHITE PVC SLEEVES WITH ATTACHED STAINLESS STEEL CORNER OR END CENTER IDENTIFIED ON EACH (TYPICAL)

LM<sup>o</sup> INDICATES LOCATION MONUMENT. SET 5' STEEL TEEPOST WITH 2½" WHITE PVC SLEEVES WITH ¾" COPPER TUBE ATTACHED CONTAINING THE LOCATION NOTICE (TYPICAL).

### SURPRISE No 1 DETAIL



SCALE 1"=1000'

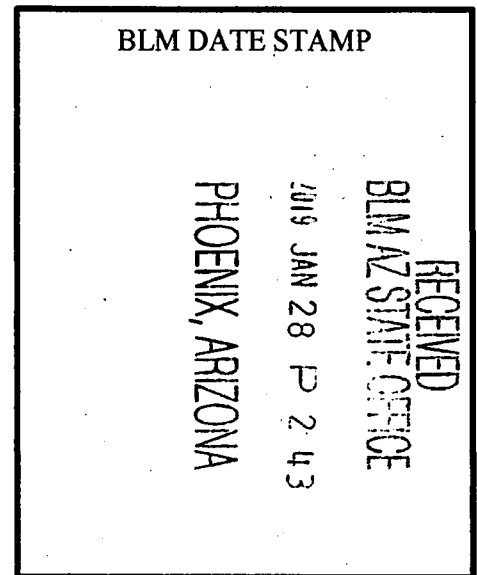


### LOCATOR:

ROBERT DURHAM AS TRUSTEE OF THE  
STRONG & HARRIS TRUST DATED  
NOVEMBER 7, 2018  
ROBERT DURHAM (TRUSTEE AND AGENT)  
PO BOX 574  
BENSON, AZ. 85602

AMC 452 189

Return to:  
Robert Durham  
P.O. Box 574  
Benson, AZ 85602



**NOTICE OF RELOCATION FOR LODE MINING CLAIM**  
**STATE OF ARIZONA, COUNTY OF COCHISE**

**NOTICE IS HEREBY GIVEN** that the **Surprise No 1** Lode mining claim has been relocated by:

**Robert Durham as Trustee of the Strong & Harris Trust, Dated November 07, 2018.**

Whose current mailing address is:  
P.O. BOX 574, Benson, AZ 85602

This Lode mining claim consists of approximately 20.66 acres.

The general course of this claim is **North to South** and it is situated in the Cochise (Johnson) Mining District, Cochise County, Arizona. This claim is 1500 feet in length and 600 feet in width. This claim runs approximately 1500 feet in a **Northerly** direction to the **North** end line and approximately 600 feet in a **Westerly** direction to the **West** end line. This Claim is marked by six monuments, one at each corner and one at the center of each end line of the claim.

The location monument on which the notice is posted is situated within:

**Section 14, Township 15 South, Range 22 East**, Gila and Salt River Meridian, Cochise County Arizona and this claim encompasses portions of the following Quarter Section(s), Section(s) Township(s) Range(s): **SW ¼, Section 13, and the SE ¼, Section 14, T15S-R22E, G&SRM, Cochise County, Arizona.**

The location of this claim with reference to some natural object or permanent monument and additional information (if any) concerning its locality is as follows:

**The Southwest Corner of this Claim is located 100 feet North and 330 feet West of the United States Geological Survey Section Corner Marker of Sections 14,13,23 and 24 T15S-R22E, G&SRM.**

The undersigned claims the ground as described above and set forth on attached claim map. This claim is not intended to encroach on any private mineral property or land that is not open for location. This claim is intended as a relocation of the Surprise No 1 lode claim, covering all or a part of the same ground included in the Surprise No 1 lode claim. The original location notice, and relocations and amendments, if any, thereto are recorded in the Official Records of Cochise County, Arizona, and filed with the Bureau of Land Management in Phoenix, Arizona as follows:

- Surprise No 1 located on 3/8/1964, recorded in County Book 351, Page 183; AMC 46846
- Surprise No 1 relocated on 8/4/1989, recorded at County Under Fee # 890714808; AMC 298134
- Surprise No#1 relocated on 8/4/2010, recorded at County Under Fee #2010-20847; AMC 402147

This claim is located on lands patented under the Stockraising Homestead Act in compliance with the Notice of Intent to Locate procedures set forth in 43 C.F.R. Part 3838 (on file with Bureau of Land Management, serialized as case file AZA-37596)

Located, dated and posted on ground this 12, day of January 2019. Time: 10:00AM

**Locator:** Robert Durham, as Trustee of The Strong & Harris Trust dated November 7, 2018.

By   
Robert Durham (Trustee and Agent)

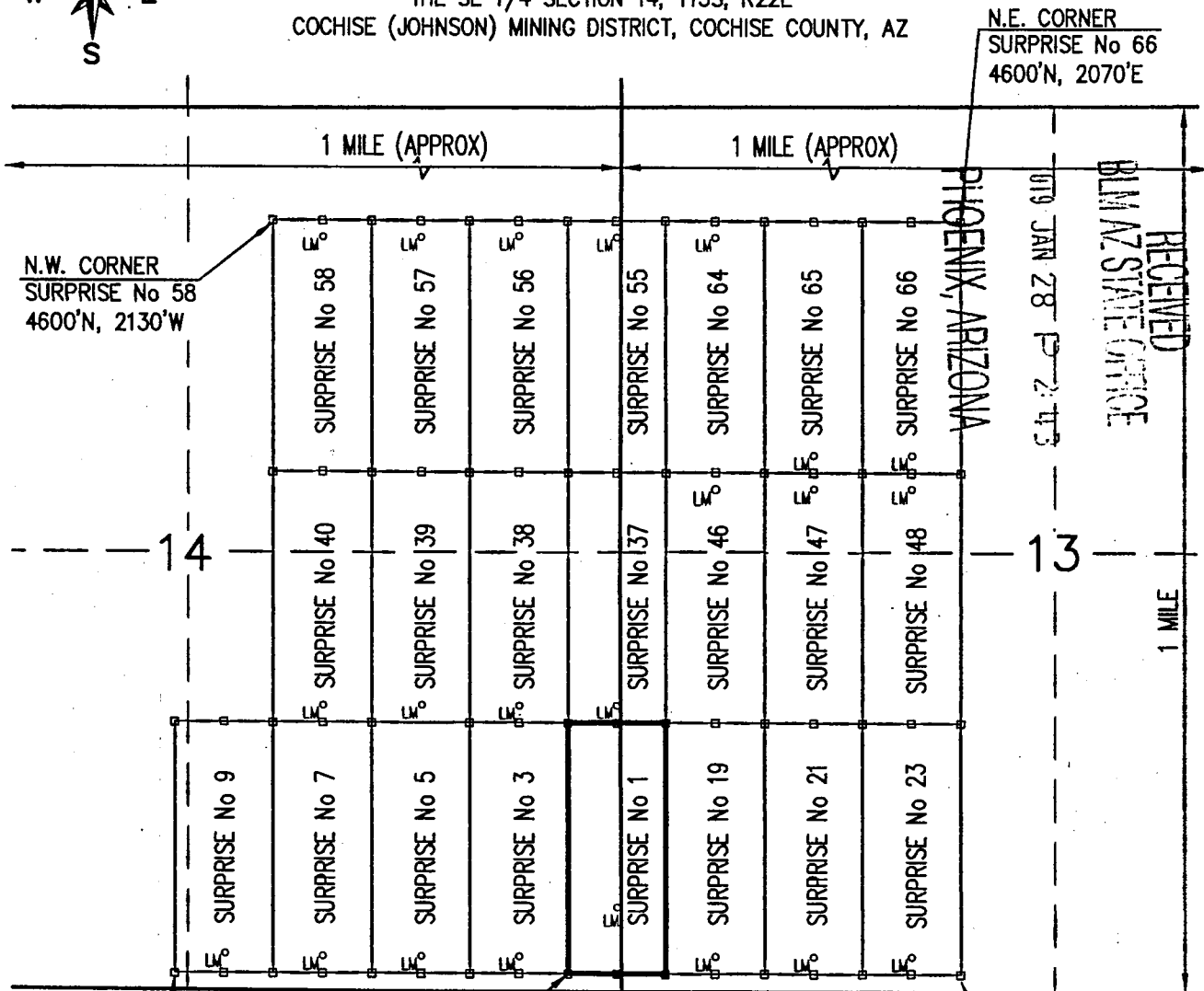
AMC452780



# SURPRISE No 1 LODE CLAIM

LOCATION OF SURPRISE No 1 LODE CLAIM

SITUATED IN THE SW 1/4 SECTION 13, T15S, R22E AND  
THE SE 1/4 SECTION 14, T15S, R22E  
COCHISE (JOHNSON) MINING DISTRICT, COCHISE COUNTY, AZ



S.W. CORNER  
SURPRISE No 9  
100'N, 2730'W

S.W. CORNER  
SURPRISE No 1  
100'N, 330'W

SECTION 14 | 13  
CORNER 23 | 24  
0'N, 0'E

S.E. CORNER  
SURPRISE No 23  
100'N, 2070'E

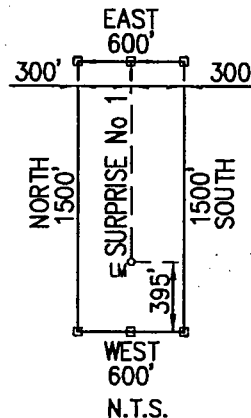
### LEGEND

CLAIM ACREAGE = 20.66 +/- ACRES

□ INDICATES END CENTERS OR CORNERS OF  
LODE CLAIM. SET 5' STEEL TEEPOST WITH  
2½" WHITE PVC SLEEVES WITH ATTACHED  
STAINLESS STEEL CORNER OR END  
CENTER IDENTIFIED ON EACH (TYPICAL)

LM° INDICATES LOCATION MONUMENT. SET  
5' STEEL TEEPOST WITH 2½" WHITE PVC  
SLEEVES WITH ¾" COPPER TUBE  
ATTACHED CONTAINING THE LOCATION  
NOTICE (TYPICAL).

### SURPRISE No 1 DETAIL



SCALE 1"=1000'




### LOCATOR:

ROBERT DURHAM AS TRUSTEE OF THE  
STRONG & HARRIS TRUST DATED  
NOVEMBER 7, 2018  
ROBERT DURHAM (TRUSTEE AND AGENT)  
PO BOX 574  
BNEASON, AZ. 85602

AMC 452180

2 9-01766  
Pa. 1 of 2  
Requested By: FENNEMORE CRAIG  
David W. Stevens - Recorder  
Cochise County, AZ  
01-30-2019 03:31 PM Recording Fee \$15.00

Return to:  
Robert Durham  
P.O. Box 574  
Benson, AZ 85602



RECEIVED  
BLM AZ STATE OFFICE

**NOTICE OF RELOCATION FOR LODE MINING CLAIM**  
**STATE OF ARIZONA, COUNTY OF COCHISE**

**NOTICE IS HEREBY GIVEN** that the Surprise No 3  
Lode mining claim has been relocated by:

**Robert Durham as Trustee of the Strong & Harris Trust dated  
November 7, 2018**  
whose current mailing address is:  
P.O. BOX 574, Benson, AZ 85602

This Lode mining claim consists of approximately 20.66 acres.  
The general course of this claim is **North to South** and it is situated in the Cochise (Johnson) Mining District, Cochise County, Arizona. This claim is 1500 feet in length and 600 feet in width. This claim runs approximately 1500 feet in a **Northerly** direction to the **North** end line and approximately 600 feet in a **Westerly** direction to the **West** end line. This Claim is marked by six monuments, one at each corner and one at the center of each end line of the claim.

The location monument on which the notice is posted is situated within:  
**Section 14, Township 15 South, Range 22 East, Gila and Salt River Meridian, Cochise County Arizona** and this claim encompasses portions of the following Quarter Section(s), Section(s) Township(s) Range(s): **SE ¼, Section 14, T15S-R22E, G&SRM, Cochise County, Arizona.**

The location of this claim with reference to some natural object or permanent monument and additional information (if any) concerning its locality is as follows:

**The Southwest Corner of this Claim is located 100 feet North and 930 feet West of the United States Geological Survey Section Corner Marker of Sections 14,13,23 and 24 T15S-R22E, G&SRM.**


The undersigned claims the ground as described above and set forth on attached claim map. This claim is not intended to encroach on any private mineral property or land that is not open for location. This claim is intended as a relocation of the Surprise No 3 lode claim, covering all or a part of the same ground included in the Surprise No 3 lode claim. The original location notice, and relocations and amendments, if any, thereto are recorded in the Official Records of Cochise County, Arizona, and filed with the Bureau of Land Management in Phoenix, Arizona as follows:

- Surprise No 3 located on 3/20/1964, recorded in County Book 351, Page 115; AMC 46848
- Surprise No 3 relocated on 8/4/1989, recorded at County Under Fee # 890714807; AMC 298135
- Surprise No#3 relocated on 8/4/2010, recorded at County Under Fee #2010-20848; AMC 402148

This claim is located on lands patented under the Stockraising Homestead Act in compliance with the Notice of Intent to Locate procedures set forth in 43 C.F.R. Part 3838 (on file with Bureau of Land Management, serialized as case file AZA-37596).

Located, dated and posted on ground this 12 day of January 2019. Time: 10:00AM

Robert Durham, as Trustee of The Strong & Harris Trust dated November 7, 2018.

By   
Robert Durham (Trustee and Agent)

AMC452781

# SURPRISE No 3 LODE CLAIM

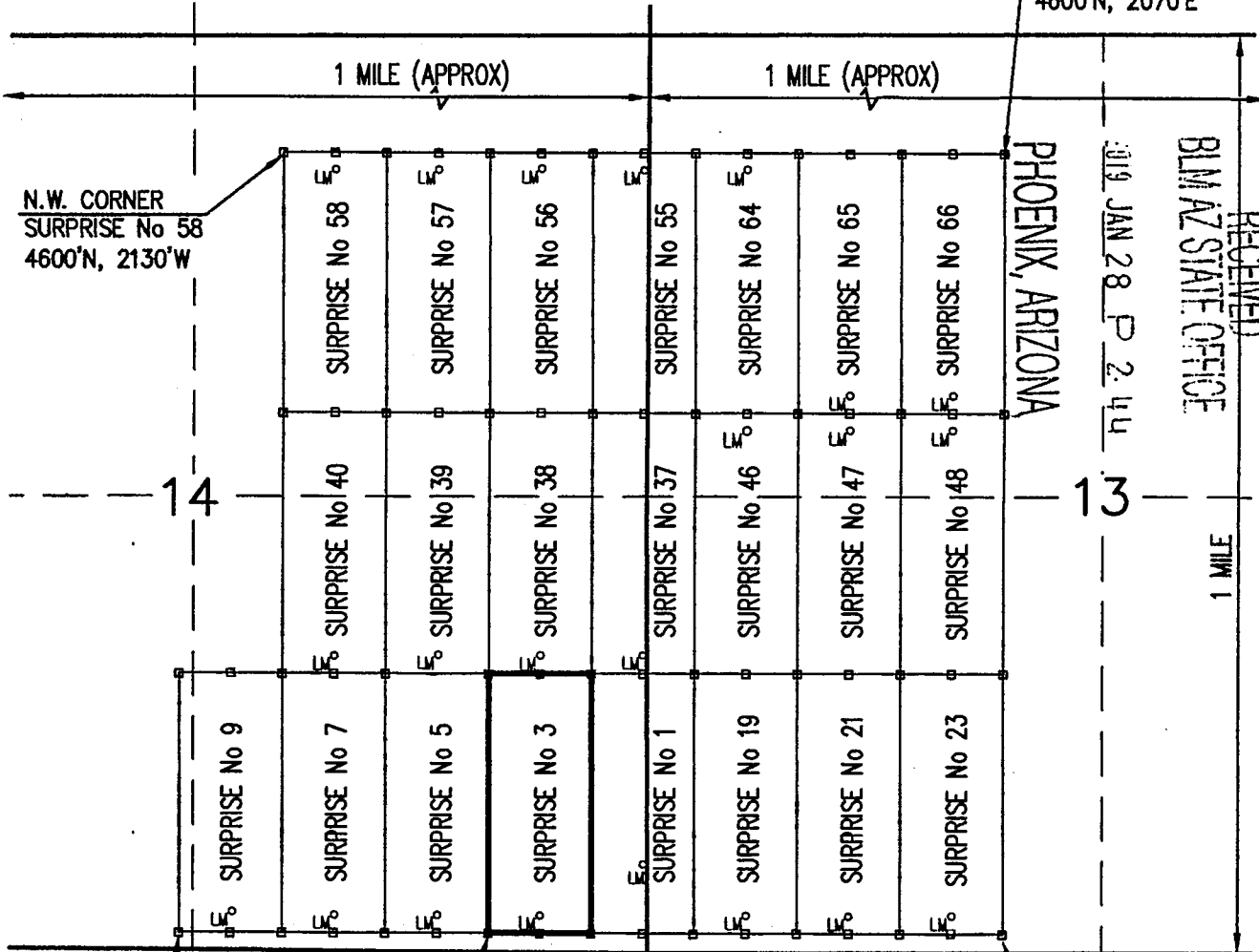
LOCATION OF SURPRISE No 3 LODE CLAIM

SITUATED IN THE SE 1/4 SECTION 14, T15S, R22E  
COCHISE (JOHNSON) MINING DISTRICT, COCHISE COUNTY, AZ



N.E. CORNER  
SURPRISE No 66  
4600'N, 2070'E

N.W. CORNER  
SURPRISE No 58  
4600'N, 2130'W



S.W. CORNER  
SURPRISE No 9  
100'N, 2730'W

S.W. CORNER  
SURPRISE No 3  
100'N, 930'W

SECTION 14 | 13  
CORNER 23 | 24  
0'N, 0'E

S.E. CORNER  
SURPRISE No 23  
100'N, 2070'E

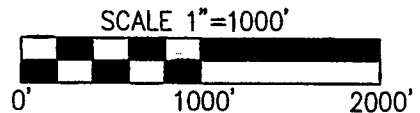
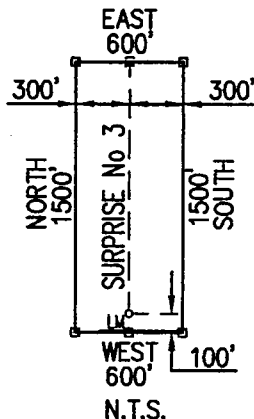
## LEGEND

CLAIM ACREAGE = 20.66 +/- ACRES

□ INDICATES END CENTERS OR CORNERS OF LOAD CLAIM. SET 5' STEEL TEEPOST WITH 2½" WHITE PVC SLEEVES WITH ATTACHED STAINLESS STEEL CORNER OR END CENTER IDENTIFIED ON EACH (TYPICAL)

⊙ INDICATES LOCATION MONUMENT. SET 5' STEEL TEEPOST WITH 2½" WHITE PVC SLEEVES WITH ¾" COPPER TUBE ATTACHED CONTAINING THE LOCATION NOTICE (TYPICAL).

## SURPRISE No 3 DETAIL




## LOCATOR:

ROBERT DURHAM AS TRUSTEE OF THE  
STRONG & HARRIS TRUST DATED  
NOVEMBER 7, 2018  
ROBERT DURHAM (TRUSTEE AND AGENT)  
PO BOX 574  
BENSON, AZ. 85602

AM04521804

Return to:  
Robert Durham  
P.O. Box 574  
Benson, AZ 85602



**NOTICE OF RELOCATION FOR LODE MINING CLAIM**  
**STATE OF ARIZONA, COUNTY OF COCHISE**

**NOTICE IS HEREBY GIVEN** that the Surprise No 3 Lode mining claim has been relocated by:

**Robert Durham as Trustee of the Strong & Harris Trust dated November 7, 2018**  
whose current mailing address is:  
P.O. BOX 574, Benson, AZ 85602

This Lode mining claim consists of approximately 20.66 acres. The general course of this claim is **North to South** and it is situated in the Cochise (Johnson) Mining District, Cochise County, Arizona. This claim is 1500 feet in length and 600 feet in width. This claim runs approximately 1500 feet in a **Northerly** direction to the **North** end line and approximately 600 feet in a **Westerly** direction to the **West** end line. This Claim is marked by six monuments, one at each corner and one at the center of each end line of the claim.

The location monument on which the notice is posted is situated within:  
**Section 14, Township 15 South, Range 22 East, Gila and Salt River Meridian, Cochise County Arizona** and this claim encompasses portions of the following Quarter Section(s), Section(s) Township(s) Range(s): **SE ¼, Section 14, T15S-R22E, G&SRM, Cochise County, Arizona.**

The location of this claim with reference to some natural object or permanent monument and additional information (if any) concerning its locality is as follows:

**The Southwest Corner of this Claim is located 100 feet North and 930 feet West of the United States Geological Survey Section Corner Marker of Sections 14,13,23 and 24 T15S-R22E, G&SRM.**


The undersigned claims the ground as described above and set forth on attached claim map. This claim is not intended to encroach on any private mineral property or land that is not open for location. This claim is intended as a relocation of the Surprise No 3 lode claim, covering all or a part of the same ground included in the Surprise No 3 lode claim. The original location notice, and relocations and amendments, if any, thereto are recorded in the Official Records of Cochise County, Arizona, and filed with the Bureau of Land Management in Phoenix, Arizona as follows:

- Surprise No 3 located on 3/20/1964, recorded in County Book 351, Page 115; AMC 46848
- Surprise No 3 relocated on 8/4/1989, recorded at County Under Fee # 890714807; AMC 298135
- Surprise No#3 relocated on 8/4/2010, recorded at County Under Fee #2010-20848; AMC 402148

This claim is located on lands patented under the Stockraising Homestead Act in compliance with the Notice of Intent to Locate procedures set forth in 43 C.F.R. Part 3838 (on file with Bureau of Land Management, serialized as case file AZA-37596).

Located, dated and posted on ground this 12 day of January 2019. Time: 10:00AM

Robert Durham, as Trustee of The Strong & Harris Trust dated November 7, 2018.

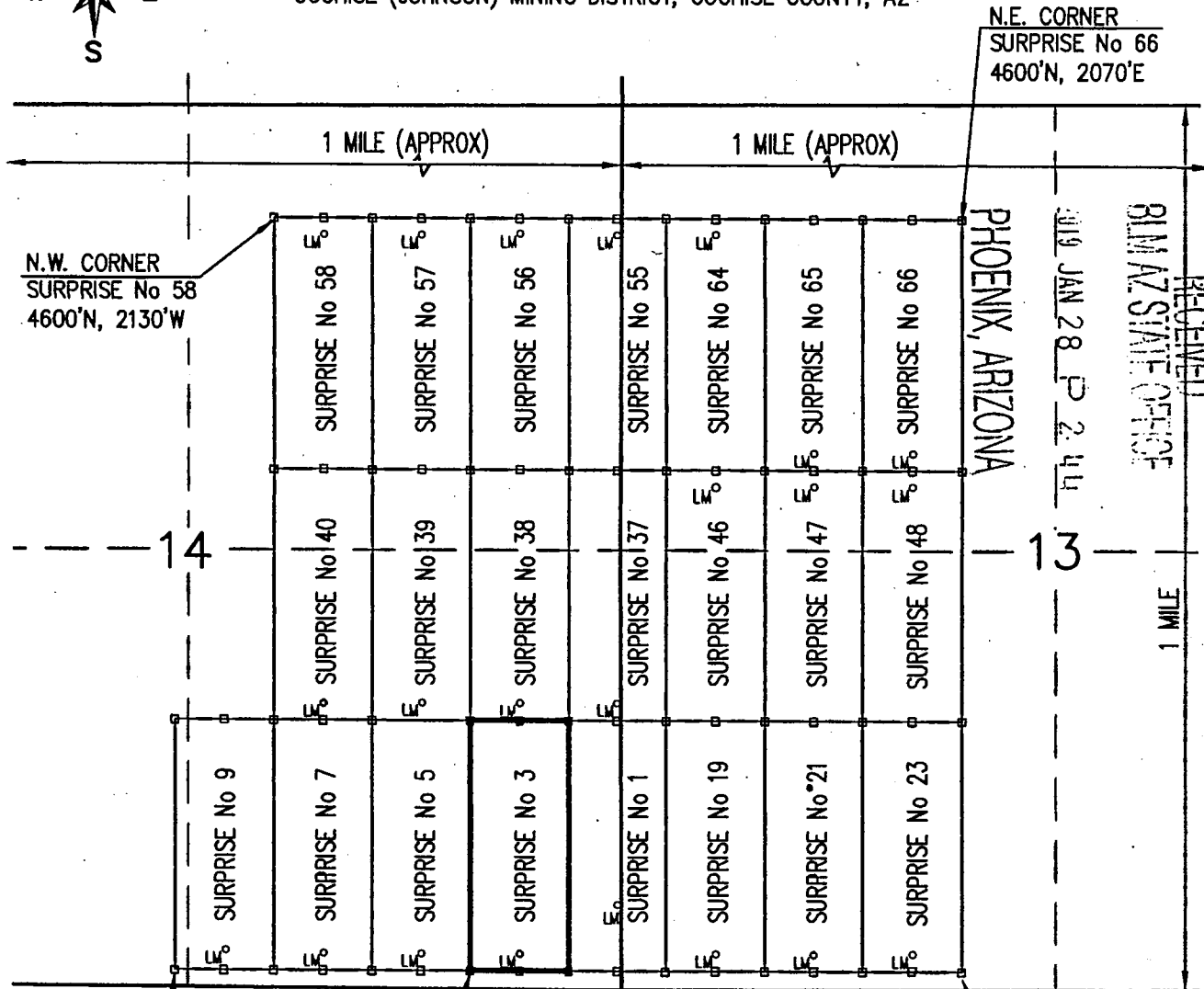
By   
Robert Durham (Trustee and Agent)

AMC452781

# SURPRISE No 3 LODE CLAIM

LOCATION OF SURPRISE No 3 LODE CLAIM

SITUATED IN THE SE 1/4 SECTION 14, T15S, R22E  
COCHISE (JOHNSON) MINING DISTRICT, COCHISE COUNTY, AZ.



RECEIVED  
 BLM AZ STATE OFFICE  
 JAN 28 P 2 44  
 PHOENIX, ARIZONA

N.W. CORNER  
SURPRISE No 58  
4600'N, 2130'W

N.E. CORNER  
SURPRISE No 66  
4600'N, 2070'E

S.W. CORNER  
SURPRISE No 9  
100'N, 2730'W

S.W. CORNER  
SURPRISE No 3  
100'N, 930'W

SECTION 14 | 13  
CORNER 23 | 24  
0'N, 0'E

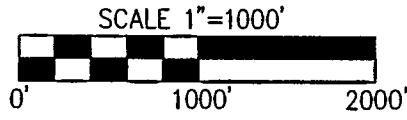
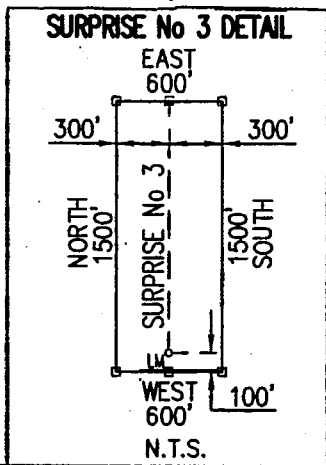
S.E. CORNER  
SURPRISE No 23  
100'N, 2070'E

**LEGEND**

CLAIM ACREAGE = 20.66 +/- ACRES

□ INDICATES END CENTERS OR CORNERS OF LOAD CLAIM. SET 5' STEEL TEEPOST WITH 2½" WHITE PVC SLEEVES WITH ATTACHED STAINLESS STEEL CORNER OR END CENTER IDENTIFIED ON EACH (TYPICAL)

Ⓜ INDICATES LOCATION MONUMENT. SET 5' STEEL TEEPOST WITH 2½" WHITE PVC SLEEVES WITH ¾" COPPER TUBE ATTACHED CONTAINING THE LOCATION NOTICE (TYPICAL).

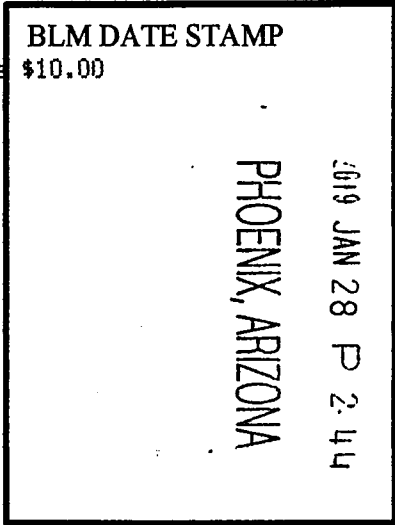


**LOCATOR:**

ROBERT DURHAMAS TRUSTEE OF THE  
STRONG & HARRIS TRUST DATED  
NOVEMBER 7, 2018  
ROBERT DURHAM (TRUSTEE AND AGENT)  
PO BOX 574  
BENSON, AZ. 85602

ANCU52784

Page 1 of 2  
Requested By: FENNEMORE CRAIG  
David W. Stevens - Recorder  
Cochise County, AZ  
01-30-2019 03:31 PM Recordings Fee \$10.00



RECEIVED  
BLM AZ STATE OFFICE

Return to:  
Robert Durham  
P.O. Box 574  
Benson, AZ 85602

**NOTICE OF RELOCATION FOR LODE MINING CLAIM**  
**STATE OF ARIZONA, COUNTY OF COCHISE**

**NOTICE IS HEREBY GIVEN** that the Surprise No 5  
Lode mining claim has been relocated by:

**Robert Durham as Trustee of the Strong & Harris Trust dated  
November 7, 2018.**

Whose current mailing address is:  
P.O. BOX 574, Benson, AZ 85602

This Lode mining claim consists of approximately 20.66 acres.  
The general course of this claim is **North to South** and it is situated in the Cochise (Johnson) Mining District, Cochise County, Arizona. This claim is 1500 feet in length and 600 feet in width. This claim runs approximately 1500 feet in a **Northerly** direction to the **North** end line and approximately 600 feet in a **Westerly** direction to the **West** end line. This Claim is marked by six monuments, one at each corner and one at the center of each end line of the claim.

The location monument on which the notice is posted is situated within:  
**Section 14, Township 15 South, Range 22 East, Gila and Salt River Meridian, Cochise County Arizona and this claim encompasses portions of the following Quarter Section(s), Section(s) Township(s) Range(s): SE ¼, Section 14, T15S-R22E, G&SRM, Cochise County, Arizona.**

The location of this claim with reference to some natural object or permanent monument and additional information (if any) concerning its locality is as follows:

**The Southwest Corner of this Claim is located 100 feet North and 1530 feet West of the United States Geological Survey Section Corner Marker of Sections 14,13,23 and 24 T15S-R22E, G&SRM.**


The undersigned claims the ground as described above and set forth on attached claim map. This claim is not intended to encroach on any private mineral property or land that is not open for location. This claim is intended as a relocation of the Surprise No 5 lode claim, covering all or a part of the same ground included in the Surprise No 5 lode claim. The original location notice, and relocations and amendments, if any, thereto are recorded in the Official Records of Cochise County, Arizona, and filed with the Bureau of Land Management in Phoenix, Arizona as follows:

- Surprise No 5 located on 3/20/1964, recorded in County Book 351, Page 117; AMC 46850
- Surprise No 5 relocated on 8/4/1989, recorded at County Under Fee # 890714806; AMC 293136
- Surprise No#5 relocated on 8/4/2010, recorded at County Under Fee #2010-20849 AMC 402149

This claim is located on lands patented under the Stockraising Homestead Act in compliance with the Notice of Intent to Locate procedures set forth in 43 C.F.R. Part 3838 (on file with Bureau of Land Management, serialized as case file AZA-37596).

Located, dated and posted on ground this 12th day of January 2019. Time: 10:00AM

Robert Durham, as Trustee of The Strong & Harris Trust dated November 7, 2018.

By   
Robert Durham (Trustee and Agent)

AMC 452782

# SURPRISE No 5 LODE CLAIM

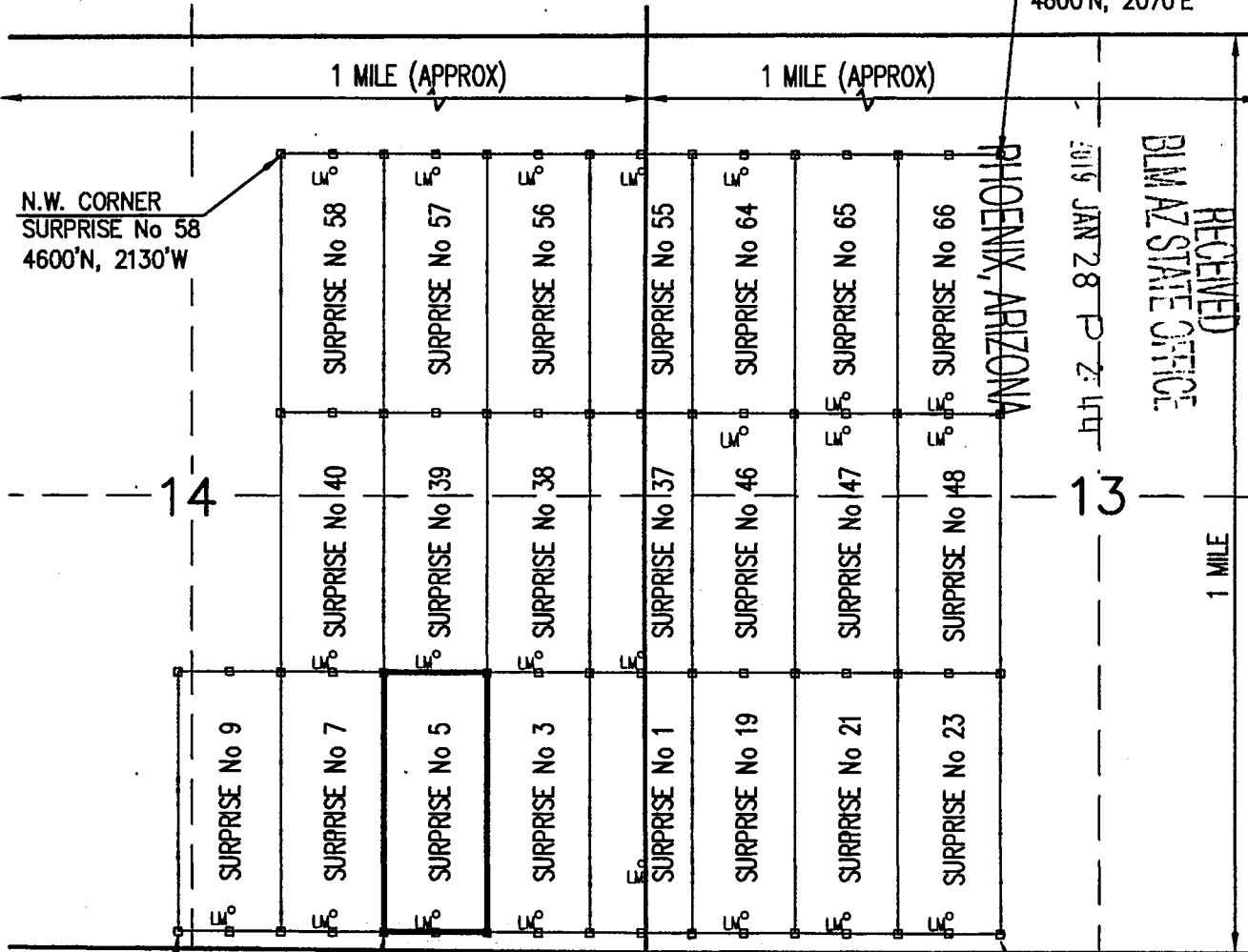
LOCATION OF SURPRISE No 5 LODE CLAIM

SITUATED IN THE SE 1/4 SECTION 14, T15S, R22E  
COCHISE (JOHNSON) MINING DISTRICT, COCHISE COUNTY, AZ



N.E. CORNER  
SURPRISE No 66  
4600'N, 2070'E

N.W. CORNER  
SURPRISE No 58  
4600'N, 2130'W



PHOENIX, ARIZONA

RECEIVED  
BLM AZ STATE OFFICE  
2019 JAN 28 P 2:44

S.W. CORNER  
SURPRISE No 9  
100'N, 2730'W

S.W. CORNER  
SURPRISE No 5  
100'N, 1530'W

SECTION 14 | 13  
CORNER 23 | 24  
0'N, 0'E

S.E. CORNER  
SURPRISE No 23  
100'N, 2070'E

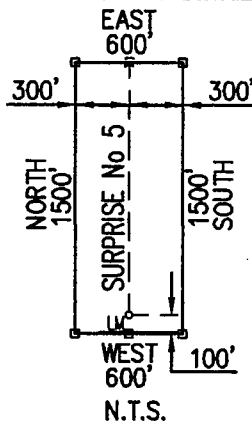
## LEGEND

CLAIM ACREAGE = 20.66 +/- ACRES

□ INDICATES END CENTERS OR CORNERS OF LOAD CLAIM. SET 5' STEEL TEEPOST WITH 2½" WHITE PVC SLEEVES WITH ATTACHED STAINLESS STEEL CORNER OR END CENTER IDENTIFIED ON EACH (TYPICAL)

LM° INDICATES LOCATION MONUMENT. SET 5' STEEL TEEPOST WITH 2½" WHITE PVC SLEEVES WITH ¾" COPPER TUBE ATTACHED CONTAINING THE LOCATION NOTICE (TYPICAL).

## SURPRISE No 5 DETAIL



SCALE 1"=1000'



## LOCATOR:

ROBERT DURHAM AS TRUSTEE OF THE  
STRONG & HARRIS TRUST DATED  
NOVEMBER 7, 2018  
ROBERT DURHAM (TRUSTEE AND AGENT)  
PO BOX 574  
BENSON, AZ. 85602

AN452182


Return to:  
Robert Durham  
P.O. Box 574  
Benson, AZ 85602

**NOTICE OF RELOCATION FOR LODE MINING CLAIM**  
**STATE OF ARIZONA, COUNTY OF COCHISE**

**NOTICE IS HEREBY GIVEN** that the Surprise No 5  
Lode mining claim has been relocated by:

**Robert Durham as Trustee of the Strong & Harris Trust dated  
November 7, 2018.**

Whose current mailing address is:  
P.O. BOX 574, Benson, AZ 85602



This Lode mining claim consists of approximately 20.66 acres.

The general course of this claim is **North to South** and it is situated in the Cochise (Johnson) Mining District, Cochise County, Arizona. This claim is 1500 feet in length and 600 feet in width. This claim runs approximately 1500 feet in a **Northerly** direction to the **North** end line and approximately 600 feet in a **Westerly** direction to the **West** end line. This Claim is marked by six monuments, one at each corner and one at the center of each end line of the claim.

The location monument on which the notice is posted is situated within:

**Section 14, Township 15 South, Range 22 East, Gila and Salt River Meridian, Cochise County Arizona** and this claim encompasses portions of the following Quarter Section(s), Section(s) Township(s) Range(s): **SE ¼, Section 14, T15S-R22E, G&SRM, Cochise County, Arizona.**

The location of this claim with reference to some natural object or permanent monument and additional information (if any) concerning its locality is as follows:

**The Southwest Corner of this Claim is located 100 feet North and 1530 feet West of the United States Geological Survey Section Corner Marker of Sections 14,13,23 and 24 T15S-R22E, G&SRM.**


The undersigned claims the ground as described above and set forth on attached claim map. This claim is not intended to encroach on any private mineral property or land that is not open for location. This claim is intended as a relocation of the Surprise No 5 lode claim, covering all or a part of the same ground included in the Surprise No 5 lode claim. The original location notice, and relocations and amendments, if any, thereto are recorded in the Official Records of Cochise County, Arizona, and filed with the Bureau of Land Management in Phoenix, Arizona as follows:

- Surprise No 5 located on 3/20/1964, recorded in County Book 351, Page 117; AMC 46850
- Surprise No 5 relocated on 8/4/1989, recorded at County Under Fee # 890714806; AMC 293136
- Surprise No#5 relocated on 8/4/2010, recorded at County Under Fee #2010-20849 AMC 402149

This claim is located on lands patented under the Stockraising Homestead Act in compliance with the Notice of Intent to Locate procedures set forth in 43 C.F.R. Part 3838 (on file with Bureau of Land Management, serialized as case file AZA-37596).

Located, dated and posted on ground this 12th day of January 2019. Time: 10:00AM

Robert Durham, as Trustee of The Strong & Harris Trust dated November 7, 2018.

By   
Robert Durham (Trustee and Agent)

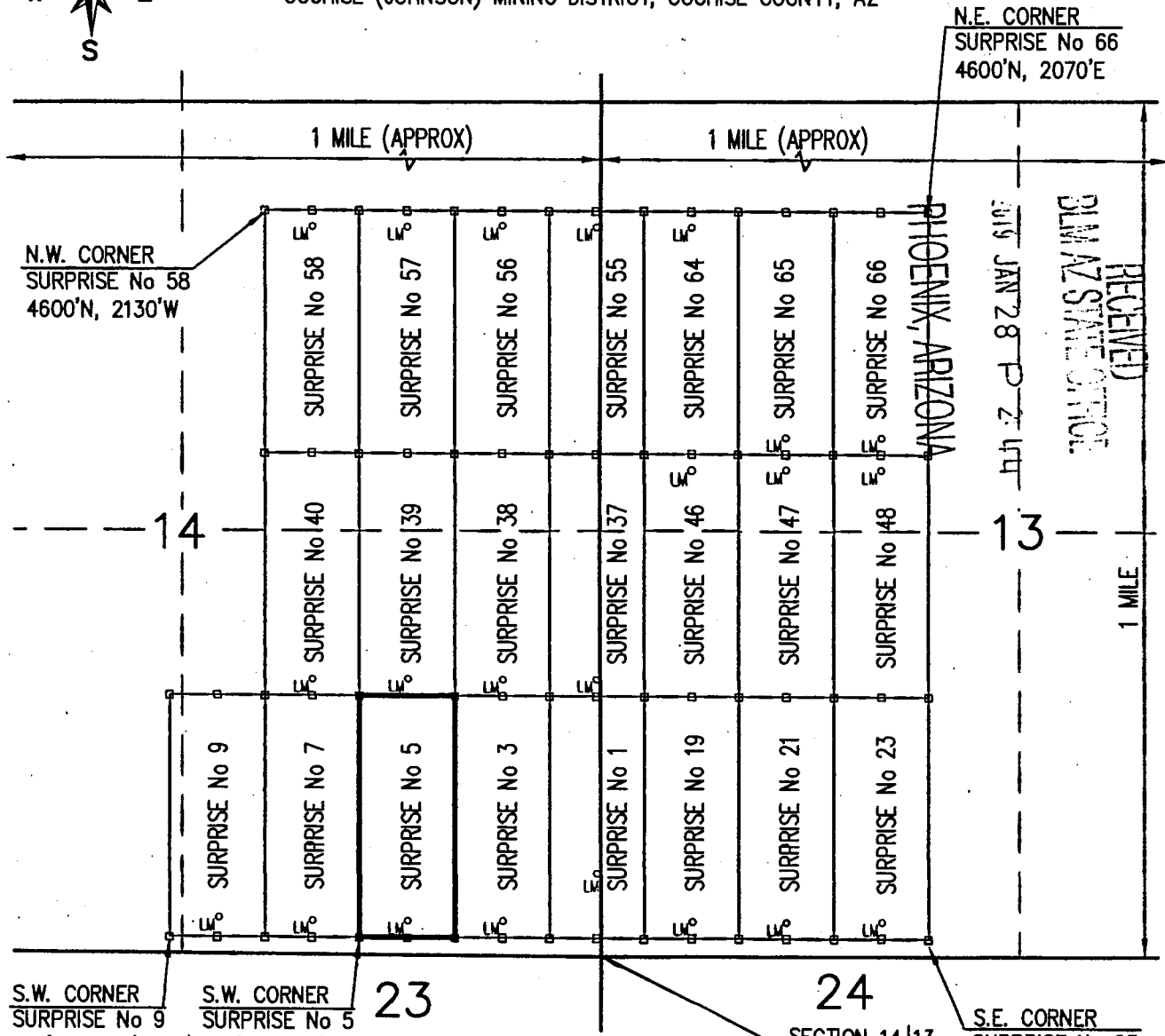
AMC 452182



# SURPRISE No 5 LODE CLAIM

LOCATION OF SURPRISE No 5 LODE CLAIM

SITUATED IN THE SE 1/4 SECTION 14, T15S, R22E  
COCHISE (JOHNSON) MINING DISTRICT, COCHISE COUNTY, AZ



N.E. CORNER  
SURPRISE No 66  
4600'N, 2070'E

N.W. CORNER  
SURPRISE No 58  
4600'N, 2130'W

S.W. CORNER  
SURPRISE No 9  
100'N, 2730'W

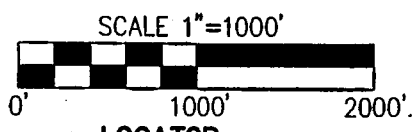
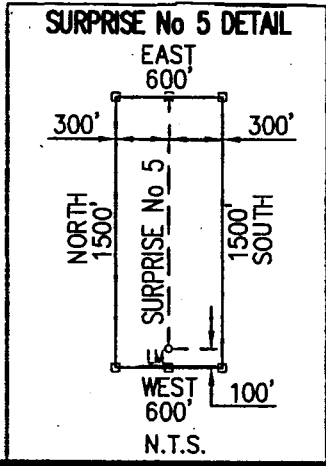
S.W. CORNER  
SURPRISE No 5  
100'N, 1530'W

SECTION 14 | 13  
CORNER 23 | 24  
0'N, 0'E

S.E. CORNER  
SURPRISE No 23  
100'N, 2070'E

### LEGEND

- CLAIM ACREAGE = 20.66 +/- ACRES
- INDICATES END CENTERS OR CORNERS OF LOAD CLAIM. SET 5' STEEL TEEPOST WITH 2½" WHITE PVC SLEEVES WITH ATTACHED STAINLESS STEEL CORNER OR END CENTER IDENTIFIED ON EACH (TYPICAL)
  - LM INDICATES LOCATION MONUMENT. SET 5' STEEL TEEPOST WITH 2½" WHITE PVC SLEEVES WITH ¾" COPPER TUBE ATTACHED CONTAINING THE LOCATION NOTICE (TYPICAL).




### LOCATOR:

ROBERT DURHAM AS TRUSTEE OF THE  
STRONG & HARRIS TRUST DATED  
NOVEMBER 7, 2018  
ROBERT DURHAM (TRUSTEE AND AGENT)  
PO BOX 574  
BENSON, AZ. 85602

RECEIVED  
 DLMAZ STATE OFFICE  
 2019 JAN 28 P 2 47  
 PHOENIX, ARIZONA

AMC 452182

Return to:  
Robert Durham  
P.O. Box 574  
Benson, AZ 85602



**NOTICE OF RELOCATION FOR LODE MINING CLAIM**  
**STATE OF ARIZONA, COUNTY OF COCHISE**

**NOTICE IS HEREBY GIVEN** that the Surprise No 7 Lode mining claim has been relocated by:

**Robert Durham as Trustee of the Strong & Harris Trust dated November 7, 2018.**

Whose current mailing address is:  
P.O. BOX 574, Benson, AZ 85602

This Lode mining claim consists of approximately 20.66 acres.

The general course of this claim is **North to South** and it is situated in the Cochise (Johnson) Mining District, Cochise County, Arizona. This claim is 1500 feet in length and 600 feet in width. This claim runs approximately 1500 feet in a **Northerly** direction to the **North** end line and approximately 600 feet in a **Westerly** direction to the **West** end line. This Claim is marked by six monuments, one at each corner and one at the center of each end line of the claim.

The location monument on which the notice is posted is situated within:

**Section 14, Township 15 South, Range 22 East**, Gila and Salt River Meridian, Cochise County Arizona and this claim encompasses portions of the following Quarter Section(s), Section(s) Township(s) Range(s): **SE ¼, Section 14, T15S-R22E, G&SRM, Cochise County, Arizona.**

The location of this claim with reference to some natural object or permanent monument and additional information (if any) concerning its locality is as follows:

**The Southwest Corner of this Claim is located 100 feet North and 2130 feet West of the United States Geological Survey Section Corner Marker of Sections 14,13,23 and 24 T15S-R22E, G&SRM.**

The undersigned claims the ground as described above and set forth on attached claim map. This claim is not intended to encroach on any private mineral property or land that is not open for location. This claim is intended as a relocation of the Surprise No 7 lode claim, covering all or a part of the same ground included in the Surprise No 7 lode claim. The original location notice, and relocations and amendments, if any, thereto are recorded in the Official Records of Cochise County, Arizona, and filed with the Bureau of Land Management in Phoenix, Arizona as follows:

- Surprise No 7 located on 3/20/1964, recorded in County Book 351, Page 119; AMC 46852
- Surprise No 7 relocated on 8/4/1989, recorded at County Under Fee # 890714805; AMC 298137
- Surprise No#7 relocated on 8/4/2010, recorded at County Under Fee #2010-20850; AMC 402150

This claim is located on lands patented under the Stockraising Homestead Act in compliance with the Notice of Intent to Locate procedures set forth in 43 C.F.R. Part 3838 (on file with Bureau of Land Management, serialized as case file AZA-37596).

Located, dated and posted on ground this 12th day of January 2019. Time: 10:00AM

Robert Durham, as Trustee of The Strong & Harris Trust dated November 7th, 2018.

By Robert Durham  
Robert Durham (Trustee and Agent)

AMC 452783

# SURPRISE No 7 LODE CLAIM

LOCATION OF SURPRISE No 7 LODE CLAIM

SITUATED IN THE SE 1/4 SECTION 14, T15S, R22E  
COCHISE (JOHNSON) MINING DISTRICT, COCHISE COUNTY, AZ



N.E. CORNER  
SURPRISE No 66  
4600'N, 2070'E

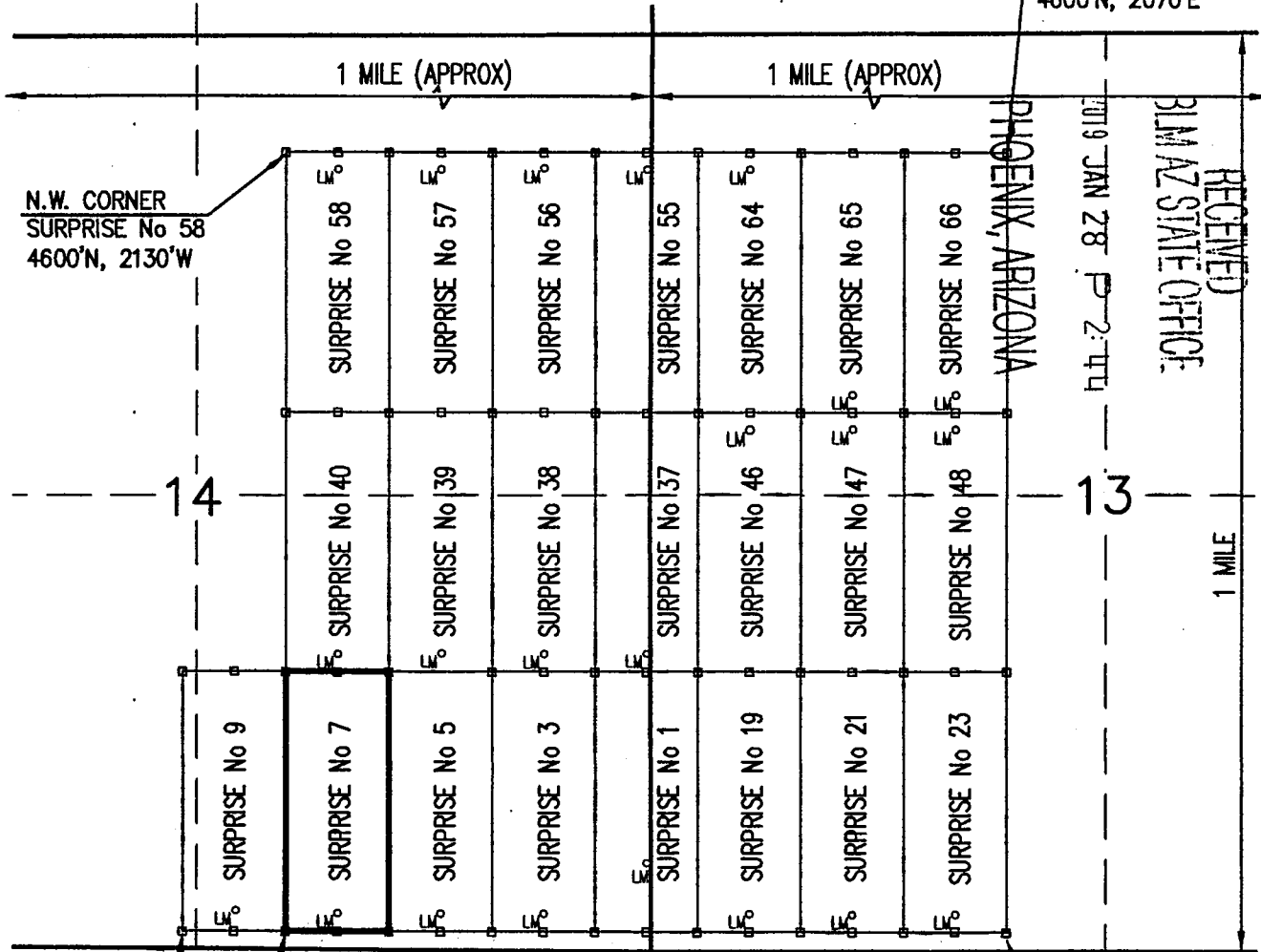
N.W. CORNER  
SURPRISE No 58  
4600'N, 2130'W

PHOENIX, ARIZONA

2019 JAN 28 P 2:11

RECEIVED  
BLM AZ STATE OFFICE

1 MILE



S.W. CORNER  
SURPRISE No 9  
100'N, 2730'W

S.W. CORNER  
SURPRISE No 7  
100'N, 2130'W

SECTION 14 | 13  
CORNER 23 | 24  
0'N, 0'E

S.E. CORNER  
SURPRISE No 23  
100'N, 2070'E

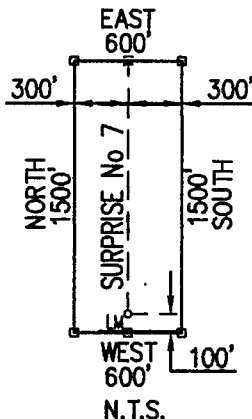
### LEGEND

CLAIM ACREAGE = 20.66 +/- ACRES

□ INDICATES END CENTERS OR CORNERS OF  
LOAD CLAIM. SET 5' STEEL TEEPOST WITH  
2½" WHITE PVC SLEEVES WITH ATTACHED  
STAINLESS STEEL CORNER OR END  
CENTER IDENTIFIED ON EACH (TYPICAL)

LM INDICATES LOCATION MONUMENT. SET  
5' STEEL TEEPOST WITH 2½" WHITE PVC  
SLEEVES WITH ¾" COPPER TUBE  
ATTACHED CONTAINING THE LOCATION  
NOTICE (TYPICAL).

### SURPRISE No 7 DETAIL



SCALE 1"=1000'




### LOCATOR:

ROBERT DURHAM AS TRUSTEE OF THE  
STRONG & HARRIS TRUST DATED  
NOVEMBER 7, 2018  
ROBERT DURHAM TRUSTEE AND AGENT  
PO BOX 574  
BENSON, AZ. 85602

AMC 452783

Return to:  
Robert Durham  
P.O. Box 574  
Benson, AZ 85602



**NOTICE OF RELOCATION FOR LODE MINING CLAIM**  
**STATE OF ARIZONA, COUNTY OF COCHISE**

**NOTICE IS HEREBY GIVEN** that the Surprise No 7  
Lode mining claim has been relocated by:

**Robert Durham as Trustee of the Strong & Harris Trust dated  
November 7, 2018.**

Whose current mailing address is:  
P.O. BOX 574, Benson, AZ 85602

This Lode mining claim consists of approximately 20.66 acres.  
The general course of this claim is **North to South** and it is situated in the Cochise (Johnson) Mining District, Cochise County, Arizona. This claim is 1500 feet in length and 600 feet in width. This claim runs approximately 1500 feet in a **Northerly** direction to the **North** end line and approximately 600 feet in a **Westerly** direction to the **West** end line. This Claim is marked by six monuments, one at each corner and one at the center of each end line of the claim.

The location monument on which the notice is posted is situated within:  
**Section 14, Township 15 South, Range 22 East, Gila and Salt River Meridian, Cochise County Arizona** and this claim encompasses portions of the following Quarter Section(s), Section(s) Township(s) Range(s): **SE ¼, Section 14, T15S-R22E, G&SRM, Cochise County, Arizona.**

The location of this claim with reference to some natural object or permanent monument and additional information (if any) concerning its locality is as follows:

**The Southwest Corner of this Claim is located 100 feet North and 2130 feet West of the United States Geological Survey Section Corner Marker of Sections 14,13,23 and 24 T15S-R22E, G&SRM.**


The undersigned claims the ground as described above and set forth on attached claim map. This claim is not intended to encroach on any private mineral property or land that is not open for location. This claim is intended as a relocation of the Surprise No 7 lode claim, covering all or a part of the same ground included in the Surprise No 7 lode claim. The original location notice, and relocations and amendments, if any, thereto are recorded in the Official Records of Cochise County, Arizona, and filed with the Bureau of Land Management in Phoenix, Arizona as follows:

- Surprise No 7 located on 3/20/1964, recorded in County Book 351, Page 119; AMC 46852
- Surprise No 7 relocated on 8/4/1989, recorded at County Under Fee # 890714805; AMC 298137
- Surprise No#7 relocated on 8/4/2010, recorded at County Under Fee #2010-20850; AMC 402150

This claim is located on lands patented under the Stockraising Homestead Act in compliance with the Notice of Intent to Locate procedures set forth in 43 C.F.R. Part 3838 (on file with Bureau of Land Management, serialized as case file AZA-37596).

Located, dated and posted on ground this 12th day of January 2019. Time: 10:00AM

Robert Durham, as Trustee of The Strong & Harris Trust dated November 7th, 2018.

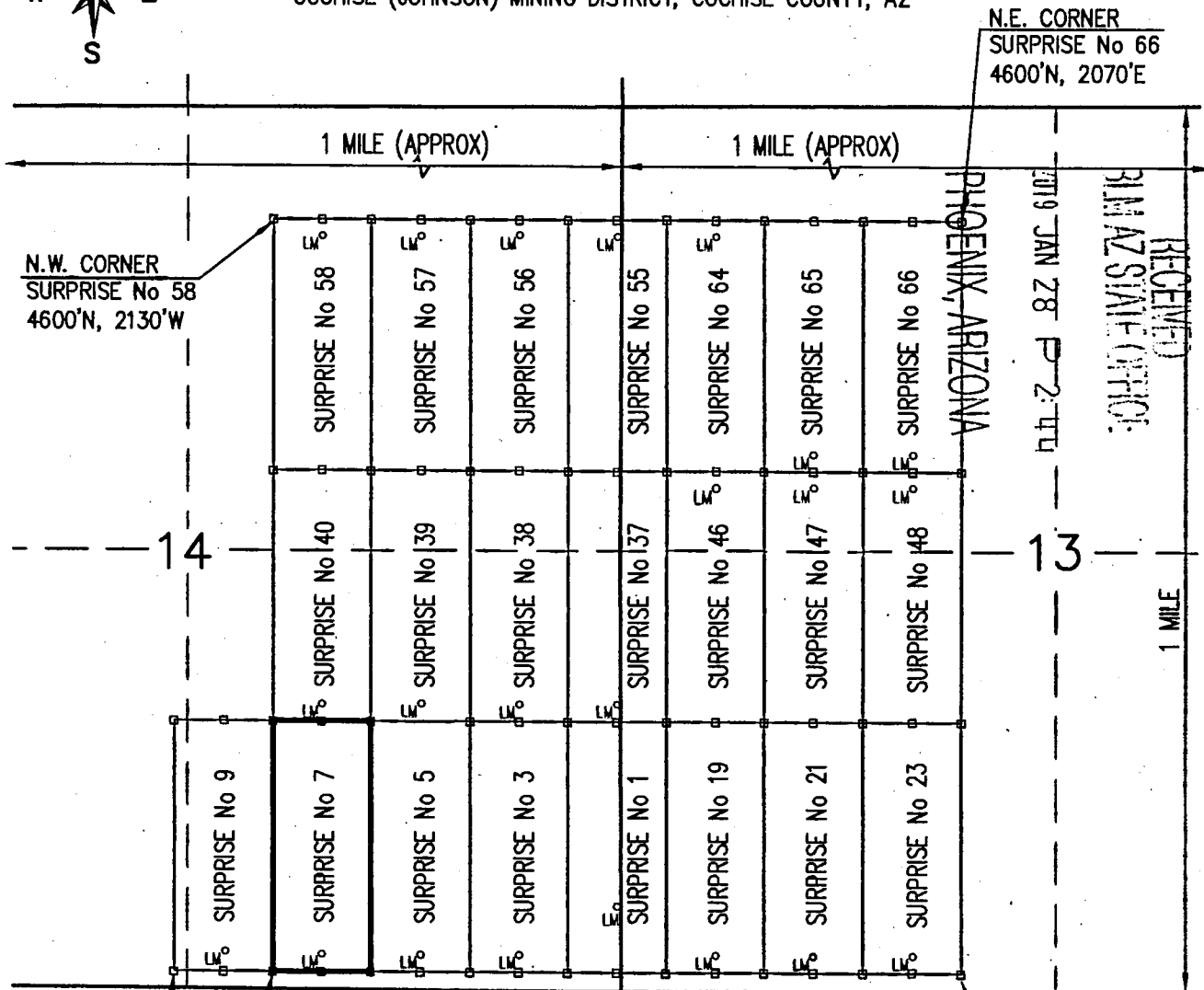
By   
Robert Durham (Trustee and Agent)

AMC 452783

# SURPRISE No 7 LODE CLAIM

LOCATION OF SURPRISE No 7 LODE CLAIM

SITUATED IN THE SE 1/4 SECTION 14, T15S, R22E  
COCHISE (JOHNSON) MINING DISTRICT, COCHISE COUNTY, AZ



N.W. CORNER  
SURPRISE No 58  
4600'N, 2130'W

N.E. CORNER  
SURPRISE No 66  
4600'N, 2070'E

S.W. CORNER  
SURPRISE No 9  
100'N, 2730'W

S.W. CORNER  
SURPRISE No 7  
100'N, 2130'W

SECTION 14 | 13  
CORNER 23 | 24  
0'N, 0'E

S.E. CORNER  
SURPRISE No 23  
100'N, 2070'E

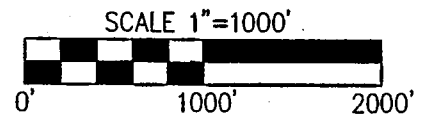
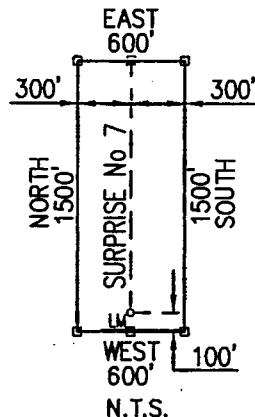
### LEGEND

CLAIM ACREAGE = 20.66 +/- ACRES

□ INDICATES END CENTERS OR CORNERS OF  
LODE CLAIM. SET 5' STEEL TEEPOST WITH  
2½" WHITE PVC SLEEVES WITH ATTACHED  
STAINLESS STEEL CORNER OR END  
CENTER IDENTIFIED ON EACH (TYPICAL)

LM INDICATES LOCATION MONUMENT. SET  
5' STEEL TEEPOST WITH 2½" WHITE PVC  
SLEEVES WITH ¾" COPPER TUBE  
ATTACHED CONTAINING THE LOCATION  
NOTICE (TYPICAL).

### SURPRISE No 7 DETAIL




### LOCATOR:

ROBERT DURHAM AS TRUSTEE OF THE  
STRONG & HARRIS TRUST DATED  
NOVEMBER 7, 2018  
ROBERT DURHAM TRUSTEE AND AGENT  
PO BOX 574  
BENSON, AZ. 85602

ANCI452782

Return to:  
Robert Durham  
P.O. Box 574  
Benson, AZ 85602



**NOTICE OF RELOCATION FOR LODE MINING CLAIM**  
**STATE OF ARIZONA, COUNTY OF COCHISE**

**NOTICE IS HEREBY GIVEN** that the Surprise No 9 Lode mining claim has been relocated by:

**Robert Durham as Trustee of the Strong & Harris Trust dated November 7, 2018.**

Whose current mailing address is:  
P.O. BOX 574, Benson, AZ 85602

This Lode mining claim consists of approximately 20.66 acres.

The general course of this claim is North to South and it is situated in the Cochise (Johnson) Mining District, Cochise County, Arizona. This claim is 1500 feet in length and 600 feet in width. This claim runs approximately 1500 feet in a Northerly direction to the North end line and approximately 600 feet in a Westerly direction to the West end line. This Claim is marked by six monuments, one at each corner and one at the center of each end line of the claim.

The location monument on which the notice is posted is situated within:

**Section 14, Township 15 South, Range 22 East, Gila and Salt River Meridian, Cochise County Arizona and this claim encompasses portions of the following Quarter Section(s), Section(s) Township(s) Range(s): SW ¼ & SE ¼, Section 14, T15S-R22E, G&SRM, Cochise County, Arizona.**

The location of this claim with reference to some natural object or permanent monument and additional information (if any) concerning its locality is as follows:

**The Southwest Corner of this Claim is located 100 feet North and 2730 feet West of the United States Geological Survey Section Corner Marker of Sections 14,13,23 and 24 T15S-R22E, G&SRM.**


The undersigned claims the ground as described above and set forth on attached claim map. This claim is not intended to encroach on any private mineral property or land that is not open for location. This claim is intended as a relocation of the Surprise No 9 lode claim, covering all or a part of the same ground included in the Surprise No 9 lode claim. The original location notice, and relocations and amendments, if any, thereto are recorded in the Official Records of Cochise County, Arizona, and filed with the Bureau of Land Management in Phoenix, Arizona as follows:

- Surprise No 9 located on 3/20/1964, recorded in County Book 351, Page 121; AMC 46854
- Surprise No 9 relocated on 8/4/1989, recorded at County Under Fee # 890714804; AMC 298138
- Surprise No#9 relocated on 8/4/2010, recorded at County Under Fee #2010-20851; AMC 402151

This claim is located on lands patented under the Stockraising Homestead Act in compliance with the Notice of Intent to Locate procedures set forth in 43 C.F.R. Part 3838 (on file with Bureau of Land Management, serialized as case file AZA-37596).

Located, dated and posted on ground this 12th day of January 2019. Time: 10:00AM

Robert Durham, as Trustee of The Strong & Harris Trust dated November 7, 2018.

By   
Robert Durham (Trustee and Agent)

AMC 452784

# SURPRISE No 9 LODE CLAIM

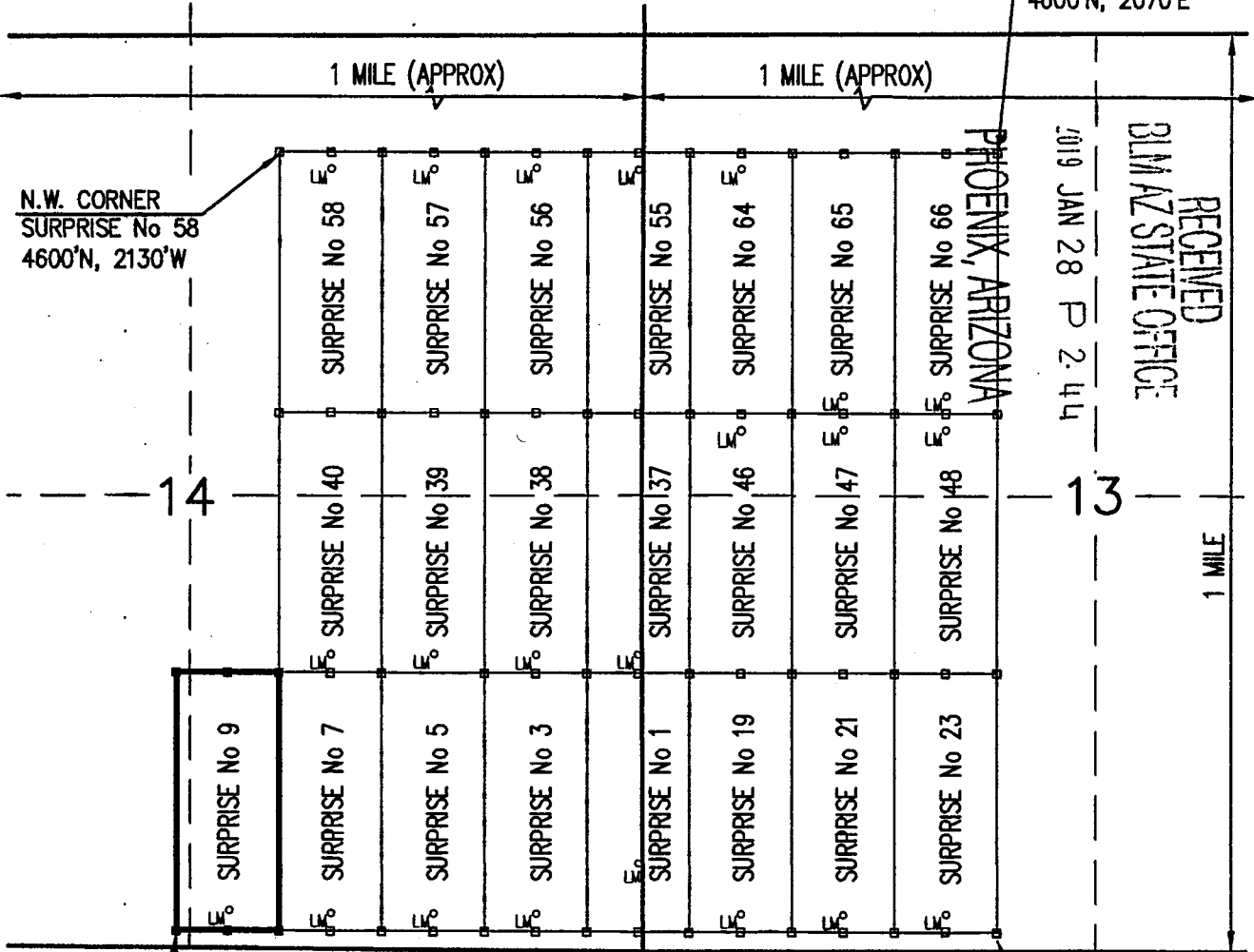
LOCATION OF SURPRISE No 9 LODE CLAIM

SITUATED IN THE SE 1/4 SECTION 14, T15S, R22E  
COCHISE (JOHNSON) MINING DISTRICT, COCHISE COUNTY, AZ



N.E. CORNER  
SURPRISE No 66  
4600'N, 2070'E

N.W. CORNER  
SURPRISE No 58  
4600'N, 2130'W



S.W. CORNER  
SURPRISE No 9  
100'N, 2730'W

S.E. CORNER  
SURPRISE No 23  
100'N, 2070'E

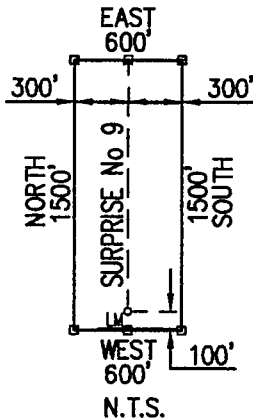
## LEGEND

CLAIM ACREAGE = 20.66 +/- ACRES

□ INDICATES END CENTERS OR CORNERS OF LOAD CLAIM. SET 5' STEEL TEEPOST WITH 2½" WHITE PVC SLEEVES WITH ATTACHED STAINLESS STEEL CORNER OR END CENTER IDENTIFIED ON EACH (TYPICAL)

LM° INDICATES LOCATION MONUMENT. SET 5' STEEL TEEPOST WITH 2½" WHITE PVC SLEEVES WITH ¾" COPPER TUBE ATTACHED CONTAINING THE LOCATION NOTICE (TYPICAL).

## SURPRISE No 9 DETAIL



SECTION 14|13  
CORNER 23|24

SCALE 1"=1000'



## LOCATORS:

ROBERT DURHAM AS TRUSTEE OF THE  
STRONG & HARRIS TRUST DATED  
NOVEMBER 7, 2018  
ROBERT DURHAM (TRUSTEE AND AGENT)  
PO BOX 574  
BENSON, AZ, 85602

AMC 452 784


Return to:  
Robert Durham  
P.O. Box 574  
Benson, AZ 85602

**NOTICE OF RELOCATION FOR LODE MINING CLAIM**  
**STATE OF ARIZONA, COUNTY OF COCHISE**

**NOTICE IS HEREBY GIVEN** that the Surprise No 9  
Lode mining claim has been relocated by:

**Robert Durham as Trustee of the Strong & Harris Trust dated  
November 7, 2018.**

Whose current mailing address is:  
P.O. BOX 574, Benson, AZ 85602



This Lode mining claim consists of approximately 20.66 acres.

The general course of this claim is **North to South** and it is situated in the Cochise (Johnson) Mining District, Cochise County, Arizona. This claim is 1500 feet in length and 600 feet in width. This claim runs approximately 1500 feet in a **Northerly** direction to the **North** end line and approximately 600 feet in a **Westerly** direction to the **West** end line. This Claim is marked by six monuments, one at each corner and one at the center of each end line of the claim.

The location monument on which the notice is posted is situated within:

**Section 14, Township 15 South, Range 22 East, Gila and Salt River Meridian, Cochise County Arizona** and this claim encompasses portions of the following Quarter Section(s), Section(s) Township(s) Range(s): **SW¼ & SE ¼, Section 14, T15S-R22E, G&SRM, Cochise County, Arizona.**

The location of this claim with reference to some natural object or permanent monument and additional information (if any) concerning its locality is as follows:

**The Southwest Corner of this Claim is located 100 feet North and 2730 feet West of the United States Geological Survey Section Corner Marker of Sections 14,13,23 and 24 T15S-R22E, G&SRM.**

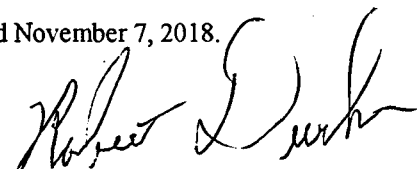
The undersigned claims the ground as described above and set forth on attached claim map. This claim is not intended to encroach on any private mineral property or land that is not open for location. This claim is intended as a relocation of the Surprise No 9 lode claim, covering all or a part of the same ground included in the Surprise No 9 lode claim. The original location notice, and relocations and amendments, if any, thereto are recorded in the Official Records of Cochise County, Arizona, and filed with the Bureau of Land Management in Phoenix, Arizona as follows:

- Surprise No 9 located on 3/20/1964, recorded in County Book 351, Page 121; AMC 46854
- Surprise No 9 relocated on 8/4/1989, recorded at County Under Fee # 890714804; AMC 298138
- Surprise No#9 relocated on 8/4/2010, recorded at County Under Fee #2010-20851; AMC 402151

This claim is located on lands patented under the Stockraising Homestead Act in compliance with the Notice of Intent to Locate procedures set forth in 43 C.F.R. Part 3838 (on file with Bureau of Land Management, serialized as case file AZA-37596).

Located, dated and posted on ground this 12th day of January 2019. Time: 10:00AM

Robert Durham, as Trustee of The Strong & Harris Trust dated November 7, 2018.

By   
Robert Durham (Trustee and Agent)

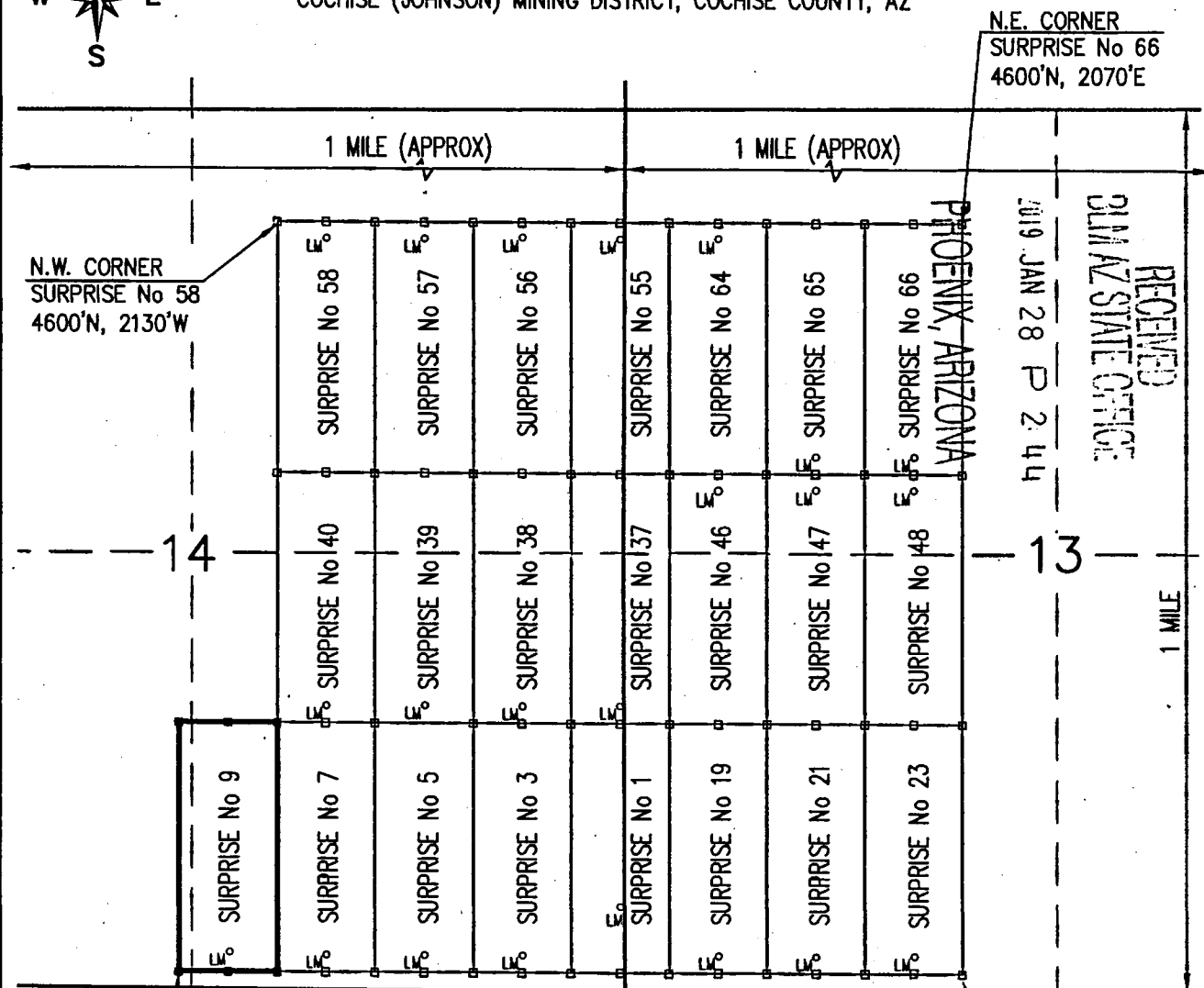
AHC452184



# SURPRISE No 9 LODE CLAIM

LOCATION OF SURPRISE No 9 LODE CLAIM

SITUATED IN THE SE 1/4 SECTION 14, T15S, R22E  
COCHISE (JOHNSON) MINING DISTRICT, COCHISE COUNTY, AZ



N.E. CORNER  
SURPRISE No 66  
4600'N, 2070'E

N.W. CORNER  
SURPRISE No 58  
4600'N, 2130'W

S.W. CORNER  
SURPRISE No 9  
100'N, 2730'W

S.E. CORNER  
SURPRISE No 23  
100'N, 2070'E

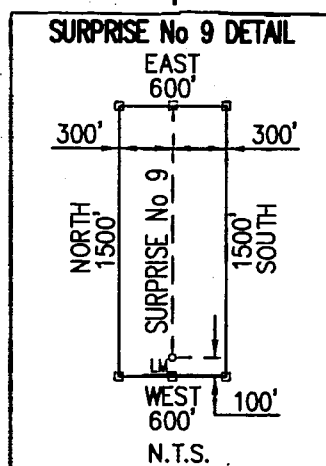
RECEIVED  
 GILM AZ STATE OFFICE  
 2019 JAN 28 P 2 44

**LEGEND**

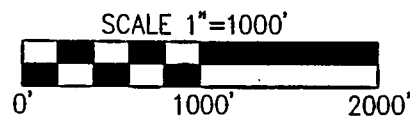
CLAIM ACREAGE = 20.66 +/- ACRES

□ INDICATES END CENTERS OR CORNERS OF LOAD CLAIM. SET 5' STEEL TEEPOST WITH 2½" WHITE PVC SLEEVES WITH ATTACHED STAINLESS STEEL CORNER OR END CENTER IDENTIFIED ON EACH (TYPICAL)

LM° INDICATES LOCATION MONUMENT. SET 5' STEEL TEEPOST WITH 2½" WHITE PVC SLEEVES WITH ¾" COPPER TUBE ATTACHED CONTAINING THE LOCATION NOTICE (TYPICAL).



SECTION 14 | 13  
CORNER 23 | 24




**LOCATORS:**

ROBERT DURHAM AS TRUSTEE OF THE STRONG & HARRIS TRUST DATED NOVEMBER 7, 2018

ROBERT DURHAM (TRUSTEE AND AGENT)  
PO BOX 574  
BENSON, AZ, 85602

AMC 452784

Return to:  
Robert Durham  
P.O. Box 574  
Benson, AZ 85602



**NOTICE OF RELOCATION FOR LODE MINING CLAIM**  
**STATE OF ARIZONA, COUNTY OF COCHISE**

**NOTICE IS HEREBY GIVEN** that the Surprise No 19 Lode mining claim has been relocated by:

**Robert Durham as Trustee of the Strong & Harris Trust dated November 7, 2018.**

Whose current mailing address is:  
P.O. BOX 574, Benson, AZ 85602

This Lode mining claim consists of approximately 20.66 acres. The general course of this claim is **North to South** and it is situated in the Cochise (Johnson) Mining District, Cochise County, Arizona. This claim is 1500 feet in length and 600 feet in width. This claim runs approximately 1500 feet in a **Northerly** direction to the **North** end line and approximately 600 feet in a **Westerly** direction to the **West** end line. This Claim is marked by six monuments, one at each corner and one at the center of each end line of the claim.

The location monument on which the notice is posted is situated within:

**Section 13, Township 15 South, Range 22 East**, Gila and Salt River Meridian, Cochise County Arizona and this claim encompasses portions of the following Quarter Section(s), Section(s) Township(s) Range(s): **SW<sup>1</sup>/<sub>4</sub> Section 13, T15S-R22E, G&SRM, Cochise County, Arizona.**

The location of this claim with reference to some natural object or permanent monument and additional information (if any) concerning its locality is as follows:

**The Southwest Corner of this Claim is located 100 feet North and 270 feet East of the United States Geological Survey Section Corner Marker of Sections 14,13,23 and 24 T15S-R22E, G&SRM.**


The undersigned claims the ground as described above and set forth on attached claim map. This claim is not intended to encroach on any private mineral property or land that is not open for location. This claim is intended as a relocation of the Surprise No 19 lode claim, covering all or a part of the same ground included in the Surprise No 19 lode claim. The original location notice, and relocations and amendments, if any, thereto are recorded in the Official Records of Cochise County, Arizona, and filed with the Bureau of Land Management in Phoenix, Arizona as follows:

- Surprise No 19 located on 3/20/1964, recorded in County Book 351, Page 131; AMC 46864
- Surprise No 19 relocated on 8/4/1989, recorded at County Under Fee # 890714799; AMC 298143
- Surprise No#19 relocated on 8/4/2010, recorded at County Under Fee #2010-20852; AMC 402152

This claim is located on lands patented under the Stockraising Homestead Act in compliance with the Notice of Intent to Locate procedures set forth in 43 C.F.R. Part 3838 (on file with Bureau of Land Management, serialized as case file AZA-37596).

Located, dated and posted on ground this 12<sup>th</sup> day of January 2019. Time: 10:00AM

Robert Durham, as Trustee of The Strong & Harris Trust dated November 7, 2018.

By   
Robert Durham (Trustee and Agent)

ANC452785

# SURPRISE No 19 LODE CLAIM

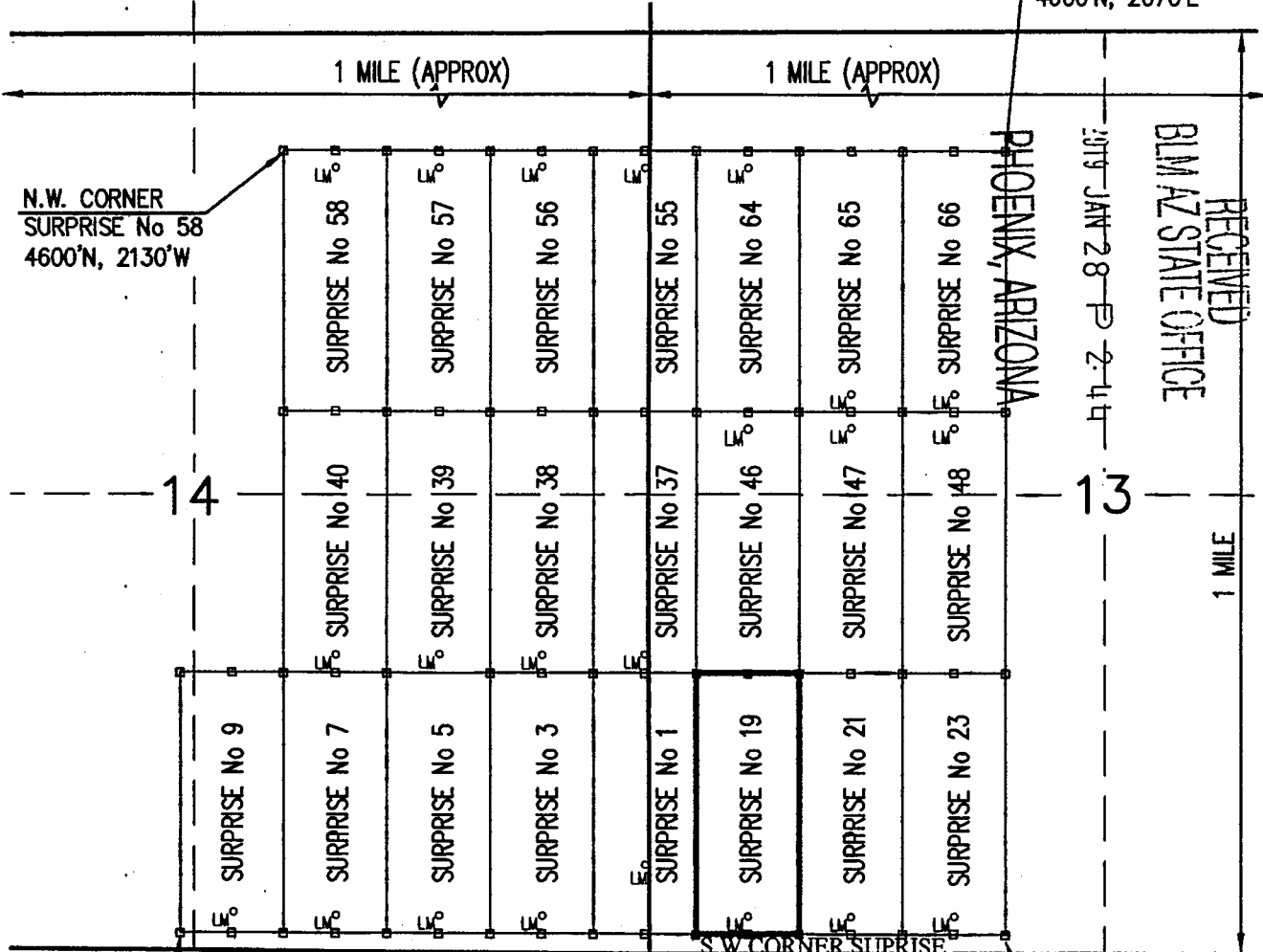
LOCATION OF SURPRISE No 19 LODE CLAIM

SITUATED IN THE SW 1/4 SECTION 13, T15S, R22E  
COCHISE (JOHNSON) MINING DISTRICT, COCHISE COUNTY, AZ



N.E. CORNER  
SURPRISE No 66  
4600'N, 2070'E

N.W. CORNER  
SURPRISE No 58  
4600'N, 2130'W



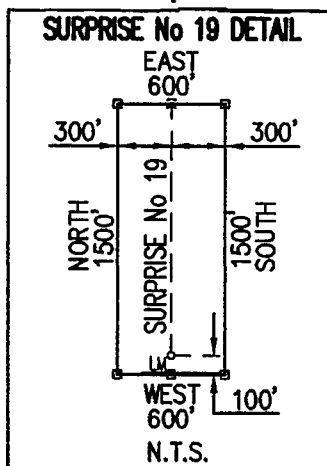
S.W. CORNER  
SURPRISE No 9  
100'N, 2730'W

S.W. CORNER SURPRISE  
NO19 100'N 270'E

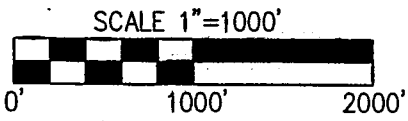
S.E. CORNER  
SURPRISE No 23  
100'N, 2070'E

### LEGEND

- CLAIM ACREAGE = 20.66 +/- ACRES
- INDICATES END CENTERS OR CORNERS OF LOAD CLAIM. SET 5' STEEL TEEPOST WITH 2½" WHITE PVC SLEEVES WITH ATTACHED STAINLESS STEEL CORNER OR END CENTER IDENTIFIED ON EACH (TYPICAL)
  - ⊙ INDICATES LOCATION MONUMENT. SET 5' STEEL TEEPOST WITH 2½" WHITE PVC SLEEVES WITH ¾" COPPER TUBE ATTACHED CONTAINING THE LOCATION NOTICE (TYPICAL).




SECTION 14 | 13  
CORNER 23 | 24  
0'N, 0'E



**LOCATOR:**  
ROBERT DURHAM AS TRUSTEE OF THE  
STRONG & HARRIS TRUST DATED  
NOVEMBER 7, 2018  
ROBERT DURHAM (TRUSTEE AND AGENT)  
PO BOX 574  
BENSON, AZ. 85602

AN 452 785

Return to:  
Robert Durham  
P.O. Box 574  
Benson, AZ 85602



**NOTICE OF RELOCATION FOR LODE MINING CLAIM**  
**STATE OF ARIZONA, COUNTY OF COCHISE**

**NOTICE IS HEREBY GIVEN** that the Surprise No 19 Lode mining claim has been relocated by:

**Robert Durham as Trustee of the Strong & Harris Trust dated November 7, 2018.**

Whose current mailing address is:  
P.O. BOX 574, Benson, AZ 85602

This Lode mining claim consists of approximately 20.66 acres. The general course of this claim is **North to South** and it is situated in the Cochise (Johnson) Mining District, Cochise County, Arizona. This claim is 1500 feet in length and 600 feet in width. This claim runs approximately 1500 feet in a **Northerly** direction to the **North** end line and approximately 600 feet in a **Westerly** direction to the **West** end line. This Claim is marked by six monuments, one at each corner and one at the center of each end line of the claim.

The location monument on which the notice is posted is situated within:  
**Section 13, Township 15 South, Range 22 East, Gila and Salt River Meridian, Cochise County Arizona** and this claim encompasses portions of the following Quarter Section(s), Section(s) Township(s) Range(s): **SW¼ Section 13, T15S-R22E, G&SRM, Cochise County, Arizona.**

The location of this claim with reference to some natural object or permanent monument and additional information (if any) concerning its locality is as follows:

**The Southwest Corner of this Claim is located 100 feet North and 270 feet East of the United States Geological Survey Section Corner Marker of Sections 14,13,23 and 24 T15S-R22E, G&SRM.**

The undersigned claims the ground as described above and set forth on attached claim map. This claim is not intended to encroach on any private mineral property or land that is not open for location. This claim is intended as a relocation of the Surprise No 19 lode claim, covering all or a part of the same ground included in the Surprise No 19 lode claim. The original location notice, and relocations and amendments, if any, thereto are recorded in the Official Records of Cochise County, Arizona, and filed with the Bureau of Land Management in Phoenix, Arizona as follows:

- Surprise No 19 located on 3/20/1964, recorded in County Book 351, Page 131; AMC 46864
- Surprise No 19 relocated on 8/4/1989, recorded at County Under Fee # 890714799; AMC 298143
- Surprise No#19 relocated on 8/4/2010, recorded at County Under Fee #2010-20852; AMC 402152

This claim is located on lands patented under the Stockraising Homestead Act in compliance with the Notice of Intent to Locate procedures set forth in 43 C.F.R. Part 3838 (on file with Bureau of Land Management, serialized as case file AZA-37596).

Located, dated and posted on ground this 12<sup>th</sup> day of January 2019. Time: 10:00AM

Robert Durham, as Trustee of The Strong & Harris Trust dated November 7, 2018.

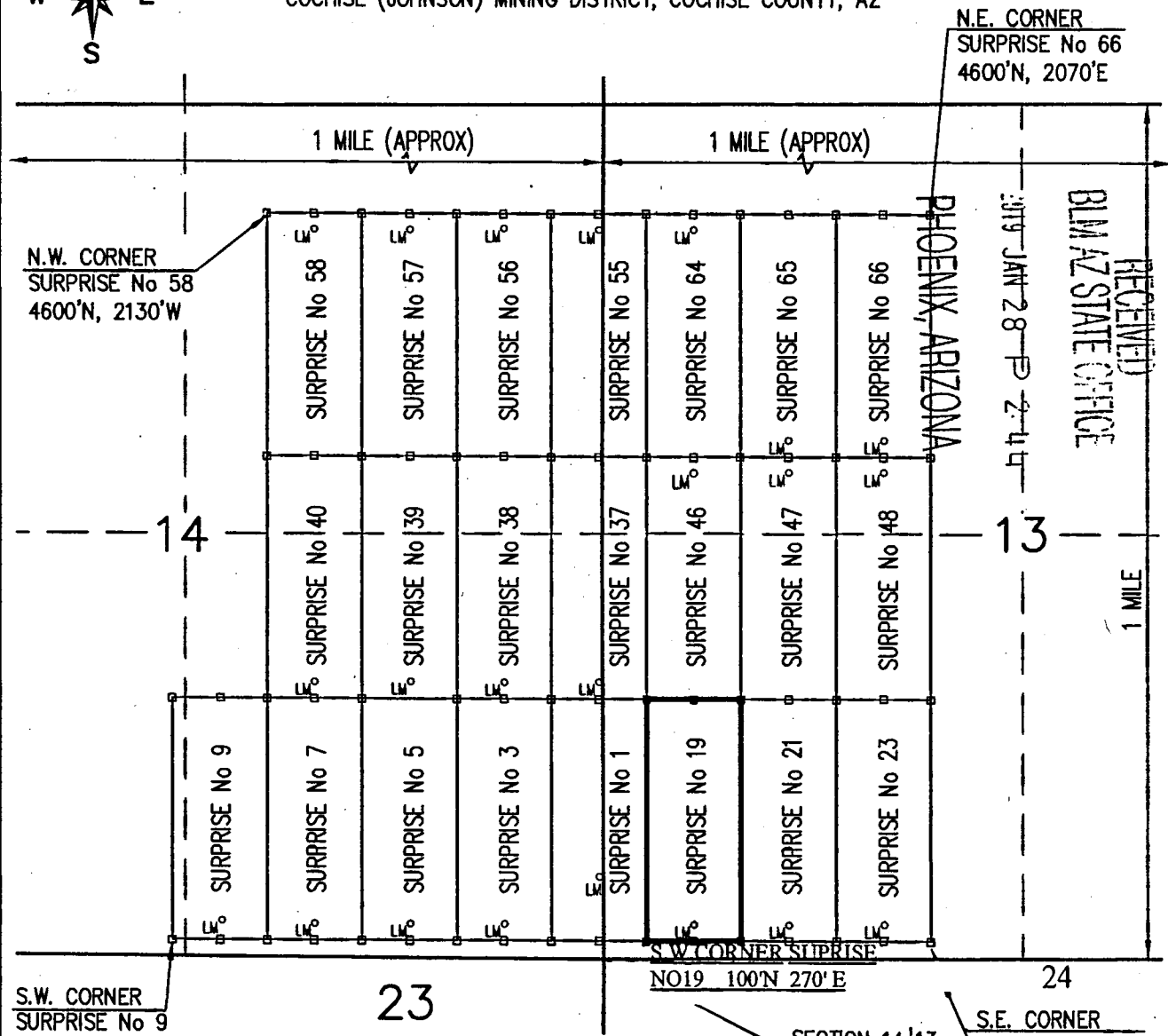
By   
Robert Durham (Trustee and Agent)

AMC 452785

# SURPRISE No 19 LODE CLAIM

LOCATION OF SURPRISE No 19 LODE CLAIM

SITUATED IN THE SW 1/4 SECTION 13, T15S, R22E  
COCHISE (JOHNSON) MINING DISTRICT, COCHISE COUNTY, AZ



S.W. CORNER  
SURPRISE No 9  
100'N, 2730'W

N.E. CORNER  
SURPRISE No 66  
4600'N, 2070'E

PHOENIX, ARIZONA

JAN 28 1924

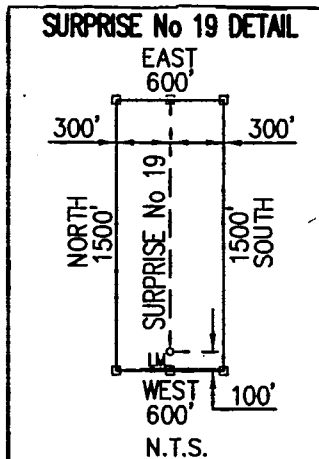
RECEIVED  
BLM AZ STATE OFFICE

1 MILE

**LEGEND**  
CLAIM ACREAGE = 20.66 +/- ACRES

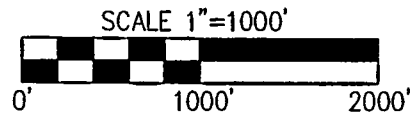
□ INDICATES END CENTERS OR CORNERS OF LOAD CLAIM. SET 5' STEEL TEEPOST WITH 2½" WHITE PVC SLEEVES WITH ATTACHED STAINLESS STEEL CORNER OR END CENTER IDENTIFIED ON EACH (TYPICAL)

⊙ INDICATES LOCATION MONUMENT. SET 5' STEEL TEEPOST WITH 2½" WHITE PVC SLEEVES WITH ¾" COPPER TUBE ATTACHED CONTAINING THE LOCATION NOTICE (TYPICAL).



SECTION 14 | 13  
CORNER 23 | 24  
0'N, 0'E

S.E. CORNER  
SURPRISE No 23  
100'N, 2070'E

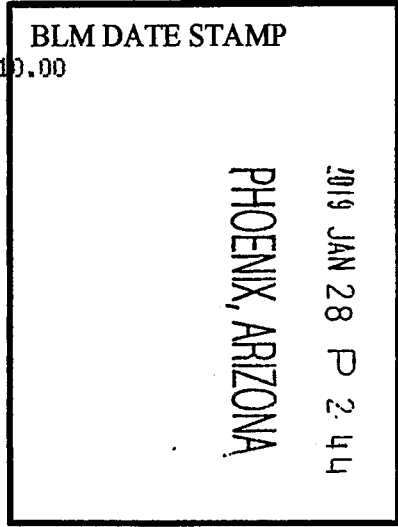


**LOCATOR:**

ROBERT DURHAM AS TRUSTEE OF THE  
STRONG & HARRIS TRUST DATED  
NOVEMBER 7, 2018  
ROBERT DURHAM (TRUSTEE AND AGENT)  
PO BOX 574  
BENSON, AZ. 85602

AMC 452785

Return to:  
Robert Durham  
P.O. Box 574  
Benson, AZ 85602



**NOTICE OF RELOCATION FOR LODE MINING CLAIM**  
**STATE OF ARIZONA, COUNTY OF COCHISE**

**NOTICE IS HEREBY GIVEN** that the Surprise No 21 Lode mining claim has been relocated by:

**Robert Durham as Trustee of the Strong & Harris Trust dated November 7, 2018.**

Whose current mailing address is:  
P.O. BOX 574, Benson, AZ 85602

This Lode mining claim consists of approximately 20.66 acres.

The general course of this claim is **North to South** and it is situated in the Cochise (Johnson) Mining District, Cochise County, Arizona. This claim is 1500 feet in length and 600 feet in width. This claim runs approximately 1500 feet in a **Northerly** direction to the **North** end line and approximately 600 feet in a **Westerly** direction to the **West** end line. This Claim is marked by six monuments, one at each corner and one at the center of each end line of the claim.

The location monument on which the notice is posted is situated within:

**Section 13, Township 15 South, Range 22 East**, Gila and Salt River Meridian, Cochise County Arizona and this claim encompasses portions of the following Quarter Section(s), Section(s) Township(s) Range(s): **SW<sup>1</sup>/<sub>4</sub> Section 13, T15S-R22E, G&SRM, Cochise County, Arizona.**

The location of this claim with reference to some natural object or permanent monument and additional information (if any) concerning its locality is as follows:

**The Southwest Corner of this Claim is located 100 feet North and 870 feet East of the United States Geological Survey Section Corner Marker of Sections 14,13,23 and 24 T15S-R22E, G&SRM.**


The undersigned claims the ground as described above and set forth on attached claim map. This claim is not intended to encroach on any private mineral property or land that is not open for location. This claim is intended as a relocation of the Surprise No 21 lode claim, covering all or a part of the same ground included in the Surprise No 21 lode claim. The original location notice, and relocations and amendments, if any, thereto are recorded in the Official Records of Cochise County, Arizona, and filed with the Bureau of Land Management in Phoenix, Arizona as follows:

- Surprise No 21 located on 3/20/1964, recorded in County Book 351, Page 133; AMC 46866
- Surprise No 21 relocated on 8/4/1989, recorded at County Under Fee # 890714798; AMC 298144
- Surprise No#21 relocated on 8/4/2010, recorded at County Under Fee #2010-20853; AMC 402153

This claim is located on lands patented under the Stockraising Homestead Act in compliance with the Notice of Intent to Locate procedures set forth in 43 C.F.R. Part 3838 (on file with Bureau of Land Management, serialized as case file AZA-37596).

Located, dated and posted on ground this 12<sup>th</sup> day of January 2019. Time: 10:00AM

Robert Durham, as Trustee of The Strong & Harris Trust dated November 7, 2018.

By   
Robert Durham (Trustee and Agent)

AMC452786

# SURPRISE No 21 LODE CLAIM

LOCATION OF SURPRISE No 21 LODE CLAIM

SITUATED IN THE SW 1/4 SECTION 13, T15S, R22E  
COCHISE (JOHNSON) MINING DISTRICT, COCHISE COUNTY, AZ

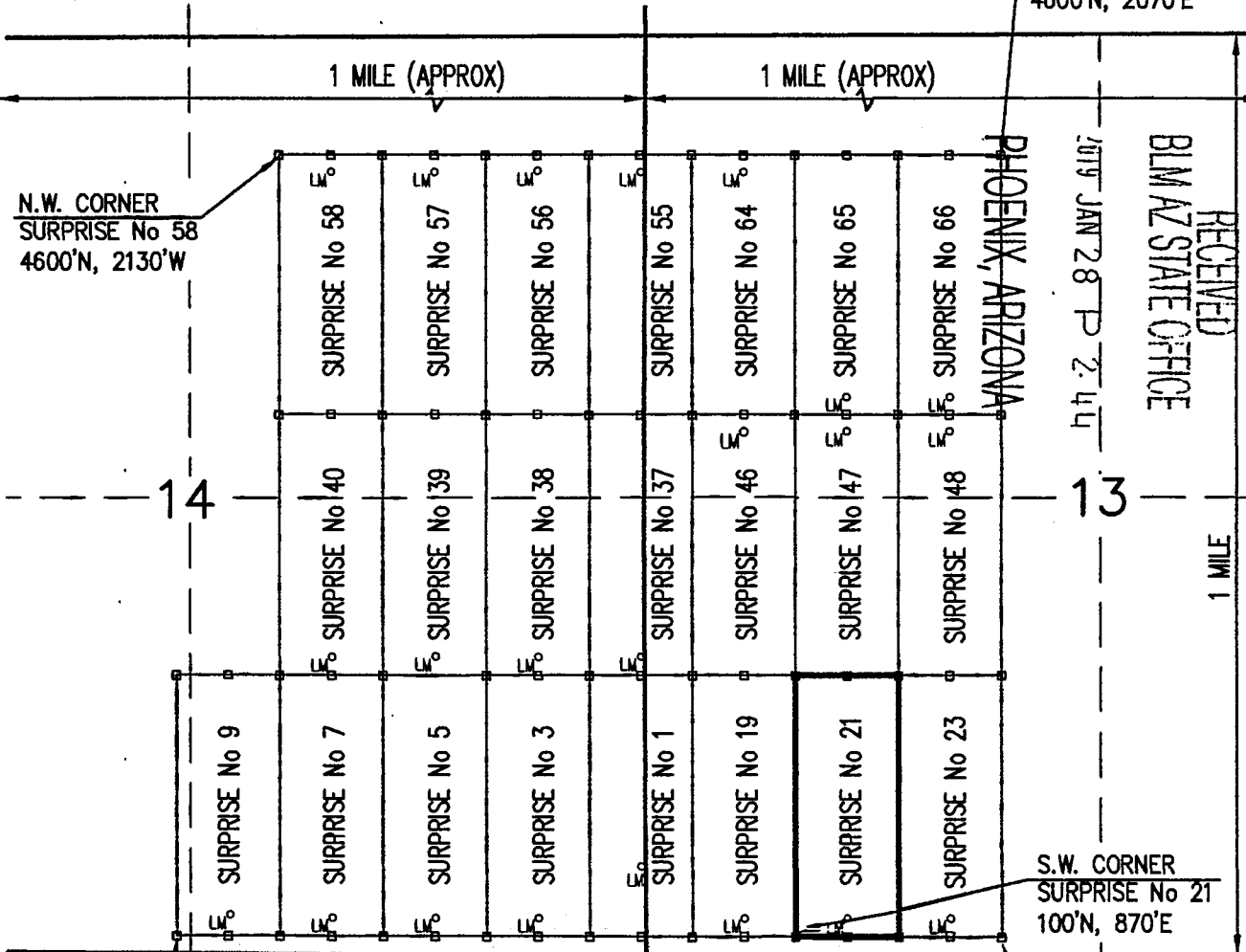


N.E. CORNER  
SURPRISE No 66  
4600'N, 2070'E

N.W. CORNER  
SURPRISE No 58  
4600'N, 2130'W

PHOENIX, ARIZONA

RECEIVED  
BLM AZ STATE OFFICE  
JULY JAN 28 P 2 44



S.W. CORNER  
SURPRISE No 9  
100'N, 2730'W

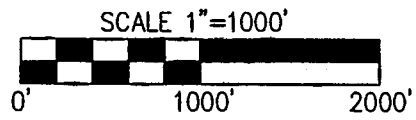
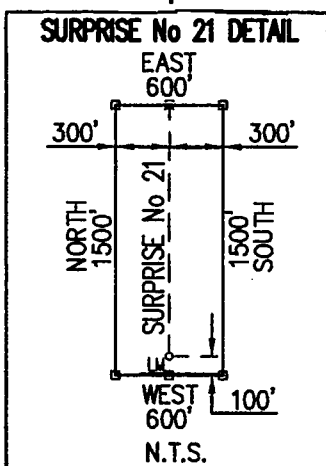
S.W. CORNER  
SURPRISE No 21  
100'N, 870'E

SECTION 14|13  
CORNER 23|24  
0'N, 0'E

S.E. CORNER  
SURPRISE No 23  
100'N, 2070'E

### LEGEND


- CLAIM ACREAGE = 20.66 +/- ACRES
- INDICATES END CENTERS OR CORNERS OF LOAD CLAIM. SET 5' STEEL TEEPOST WITH 2½" WHITE PVC SLEEVES WITH ATTACHED STAINLESS STEEL CORNER OR END CENTER IDENTIFIED ON EACH (TYPICAL)
  - LM INDICATES LOCATION MONUMENT. SET 5' STEEL TEEPOST WITH 2½" WHITE PVC SLEEVES WITH ¾" COPPER TUBE ATTACHED CONTAINING THE LOCATION NOTICE (TYPICAL).



**LOCATOR:**  
ROBERT DURHAM AS TRUSTEE OF THE  
STRONG & HARRIS TRUST DATED  
NOVEMBER 7, 2018  
ROBERT DURHAM (TRUSTEE AND AGENT)  
PO BOX 574  
BENSON, AZ 85602

AMC 452186

Return to:  
Robert Durham  
P.O. Box 574  
Benson, AZ 85602



RECEIVED  
BLM AZ STATE OFFICE

**NOTICE OF RELOCATION FOR LODE MINING CLAIM**  
**STATE OF ARIZONA, COUNTY OF COCHISE**

**NOTICE IS HEREBY GIVEN** that the Surprise No 21 Lode mining claim has been relocated by:

**Robert Durham as Trustee of the Strong & Harris Trust dated November 7, 2018.**  
Whose current mailing address is:  
P.O. BOX 574, Benson, AZ 85602

This Lode mining claim consists of approximately 20.66 acres. The general course of this claim is **North to South** and it is situated in the Cochise (Johnson) Mining District, Cochise County, Arizona. This claim is 1500 feet in length and 600 feet in width. This claim runs approximately 1500 feet in a **Northerly** direction to the **North** end line and approximately 600 feet in a **Westerly** direction to the **West** end line. This Claim is marked by six monuments, one at each corner and one at the center of each end line of the claim.

The location monument on which the notice is posted is situated within: **Section 13, Township 15 South, Range 22 East**, Gila and Salt River Meridian, Cochise County Arizona and this claim encompasses portions of the following Quarter Section(s), Section(s) Township(s) Range(s): **SW¼ Section 13, T15S-R22E, G&SRM, Cochise County, Arizona.**

The location of this claim with reference to some natural object or permanent monument and additional information (if any) concerning its locality is as follows:

**The Southwest Corner of this Claim is located 100 feet North and 870 feet East of the United States Geological Survey Section Corner Marker of Sections 14,13,23 and 24 T15S-R22E, G&SRM.**


The undersigned claims the ground as described above and set forth on attached claim map. This claim is not intended to encroach on any private mineral property or land that is not open for location. This claim is intended as a relocation of the Surprise No 21 lode claim, covering all or a part of the same ground included in the Surprise No 21 lode claim. The original location notice, and relocations and amendments, if any, thereto are recorded in the Official Records of Cochise County, Arizona, and filed with the Bureau of Land Management in Phoenix, Arizona as follows:

- Surprise No 21 located on 3/20/1964, recorded in County Book 351, Page 133; AMC 46866
- Surprise No 21 relocated on 8/4/1989, recorded at County Under Fee # 890714798; AMC 298144
- Surprise No#21 relocated on 8/4/2010, recorded at County Under Fee #2010-20853; AMC 402153

This claim is located on lands patented under the Stockraising Homestead Act in compliance with the Notice of Intent to Locate procedures set forth in 43 C.F.R. Part 3838 (on file with Bureau of Land Management, serialized as case file AZA-37596).

Located, dated and posted on ground this 12<sup>th</sup> day of January 2019. Time: 10:00AM

Robert Durham, as Trustee of The Strong & Harris Trust dated November 7, 2018.

By   
Robert Durham (Trustee and Agent)

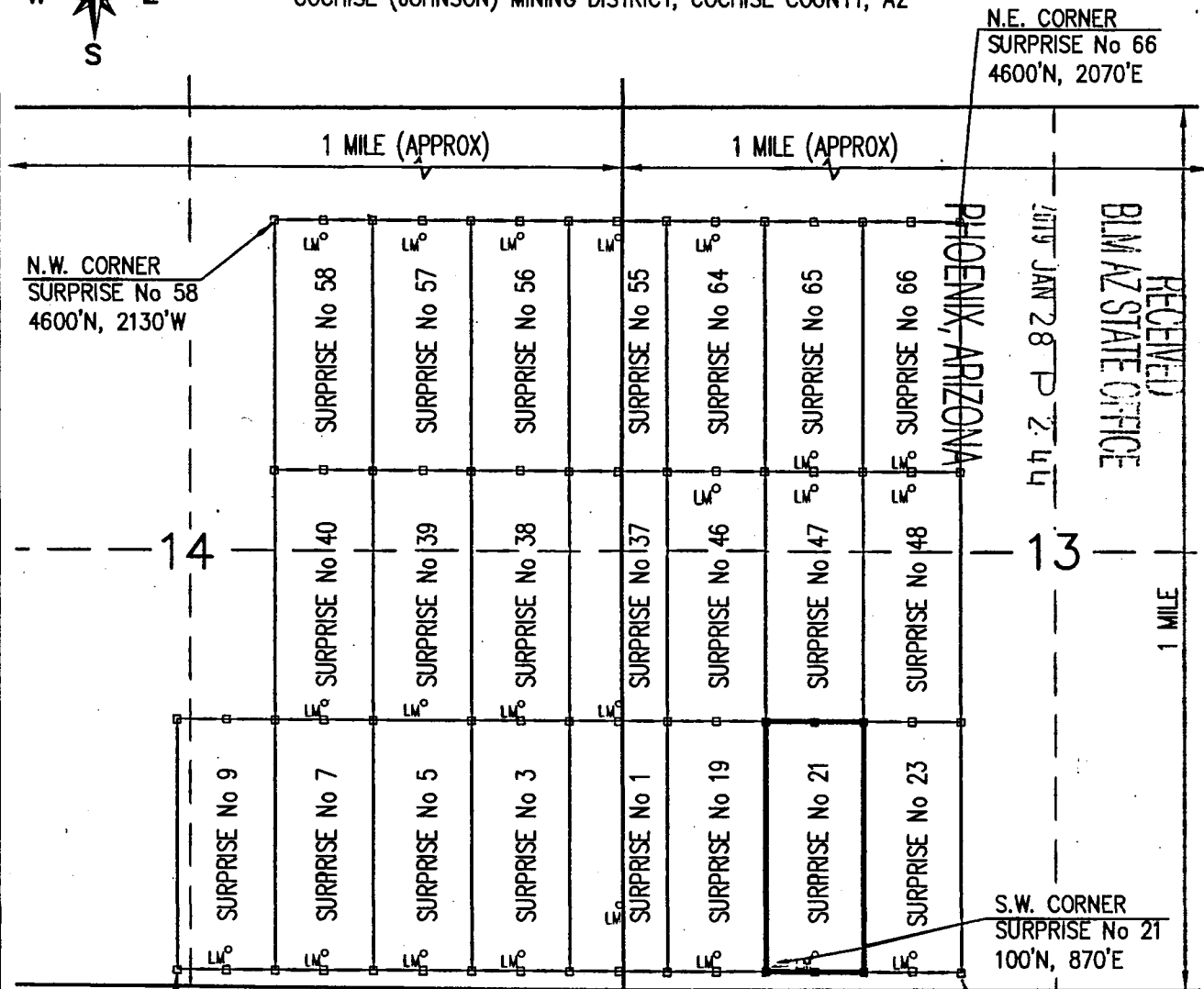
AMC 452786



# SURPRISE No 21 LODE CLAIM

LOCATION OF SURPRISE No 21 LODE CLAIM

SITUATED IN THE SW 1/4 SECTION 13, T15S, R22E  
COCHISE (JOHNSON) MINING DISTRICT, COCHISE COUNTY, AZ



N.W. CORNER  
SURPRISE No 58  
4600'N, 2130'W

N.E. CORNER  
SURPRISE No 66  
4600'N, 2070'E

S.W. CORNER  
SURPRISE No 9  
100'N, 2730'W

S.W. CORNER  
SURPRISE No 21  
100'N, 870'E

SECTION 14|13  
CORNER 23|24  
0'N, 0'E

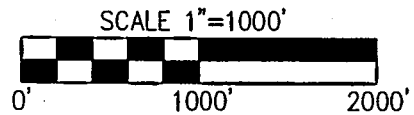
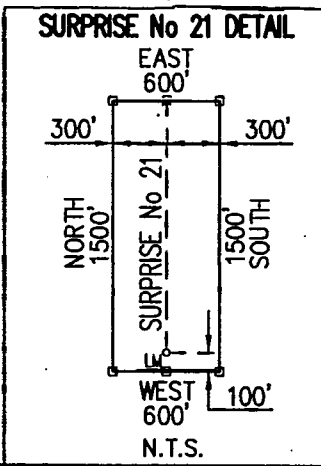
S.E. CORNER  
SURPRISE No 23  
100'N, 2070'E

### LEGEND

CLAIM ACREAGE = 20.66 +/- ACRES

□ INDICATES END CENTERS OR CORNERS OF LOAD CLAIM. SET 5' STEEL TEEPOST WITH 2½" WHITE PVC SLEEVES WITH ATTACHED STAINLESS STEEL CORNER OR END CENTER IDENTIFIED ON EACH (TYPICAL)

LM° INDICATES LOCATION MONUMENT. SET 5' STEEL TEEPOST WITH 2½" WHITE PVC SLEEVES WITH ¾" COPPER TUBE ATTACHED CONTAINING THE LOCATION NOTICE (TYPICAL).

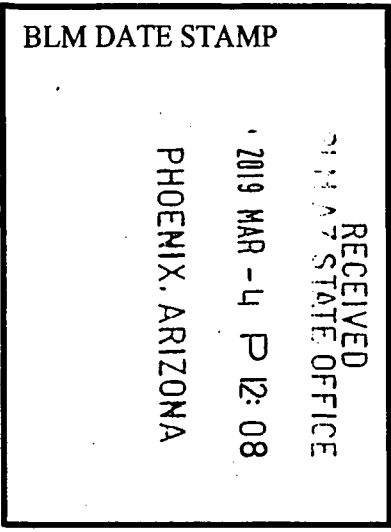


### LOCATOR:

ROBERT DURHAM AS TRUSTEE OF THE  
STRONG & HARRIS TRUST DATED  
NOVEMBER 7, 2018  
ROBERT DURHAM (TRUSTEE AND AGENT)  
PO BOX 574  
BENSON, AZ 85602

AMC 452100

Return to: Cochise County, AZ  
Robert Durham 02-25-2019 03:21 PM Recording Fee \$10.00  
P.O. Box 574  
Benson, AZ 85602



**AMENDED NOTICE OF MINING RELOCATION (LODE)  
STATE OF ARIZONA, COUNTY OF COCHISE**

**NOTICE IS HEREBY GIVEN** that the Surprise No 22, AMC452787  
Lode mining claim has been AMENDED by:

**Robert Durham as Trustee of the Strong & Harris Trust dated  
November 7, 2018.**  
Whose current mailing address is:  
P.O. BOX 574, Benson, AZ 85602

This Lode mining claim consists of approximately 20.66 acres.  
The general course of this claim is **North to South** and it is situated in the Cochise (Johnson) Mining District, Cochise County, Arizona. This claim is 1500 feet in length and 600 feet in width. This claim runs approximately 1500 feet in a **Northerly** direction to the **North** end line and approximately 600 feet in a **Westerly** direction to the **West** end line. This Claim is marked by six monuments, one at each corner and one at the center of each end line of the claim.

The location monument on which this amended notice, and the relocation notice, are posted is situated within:  
**Section 24, Township 15 South, Range 22 East, Gila and Salt River Meridian, Cochise County Arizona** and this claim encompasses portions of the following Quarter Section(s), Section(s) Township(s) Range(s): **SW¼ of Section 13, NW¼ of Section 24 T15S-R22E, G&SRM, Cochise County, Arizona.**

The location of this claim with reference to some natural object or permanent monument and additional information (if any) concerning its locality is as follows:

**The Northwest Corner of this Claim is located 100 feet North and 870 feet East of the United States Geological Survey Section Corner Marker of Sections 14,13,23 and 24 T15S-R22E, G&SRM.**


The undersigned claims the ground as described above and set forth on attached claim map. This claim is not intended to encroach on any private mineral property or land that is not open for location. **The purpose of this Amended notice is to correct errors or omissions in the original notice of relocation of the Surprise No 22 lode claim, covering all or a part of the same ground included in the Surprise No 22 lode claim.** The original location notice, and relocations and amendments, if any, thereto are recorded in the Official Records of Cochise County, Arizona, and filed with the Bureau of Land Management in Phoenix, Arizona as follows:

- Surprise No 22 located on 3/20/1964, recorded in County Book 351, Page 134 AMC 46867
- Surprise No 22 relocated on 8/4/1989, recorded at County Under Fee # 890714761; AMC 46867
- Surprise No#22 relocated on 8/4/2010, recorded at County Under Fee #2010-20854; AMC 402154
- Surprise No 22 relocated on 1/12/2019, recorded at County Under Fee #2019-01772 AMC 452787

This claim is located on lands patented under the Stockraising Homestead Act in compliance with the Notice of Intent to Locate procedures set forth in 43 C.F.R. Part 3838 (on file with Bureau of Land Management, serialized as case file AZA-37596).

Amended, dated and posted on ground this 20<sup>th</sup> day of February 2019. Time: 11:00AM

Robert Durham, as Trustee of The Strong & Harris Trust dated November 7, 2018.

By   
Robert Durham (Trustee and Agent)

AMC 452787

# SURPRISE NO 22 LODE CLAIM

LOCATION OF SURPRISE No 22 LODE CLAIM

SITUATED IN THE SW 1/4 SECTION 14, T15S, R22E AND  
THE NE 1/4 SECTION 24, T15S, R22E  
COCHISE (JOHNSON) MINING DISTRICT, COCHISE COUNTY, AZ

SECTION 14|13  
CORNER 23|24  
0°N, 0°E

13

N.W. CORNER  
SURPRISE NO.22  
100'N, 870'E

N.E. CORNER  
SURPRISE NO.22  
100'N, 1470'E

S.W. CORNER  
SURPRISE NO 22  
1400'S, 870'E



23

24

PHOENIX, ARIZONA

PHOENIX, ARIZONA

1 MILE (APPROX)

S.W. CORNER  
SECTION 24  
T15S, R22E

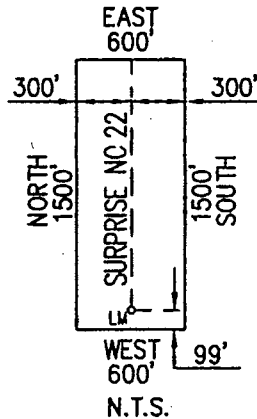
### LEGEND

CLAIM ACREAGE = 20.7 +/- ACRES


□ INDICATES END CENTERS OR CORNERS OF LIFE CLAIM. SET 5' STEEL TEEPOST WITH 2½" WHITE PVC SLEEVES WITH ATTACHED STAINLESS STEEL CORNER OR END CENTER IDENTIFIED ON EACH (TYPICAL)

LM INDICATES LOCATION MONUMENT. SET 5' STEEL TEEPOST WITH 2½" WHITE PVC SLEEVES WITH ¾" COPPER TUBE ATTACHED CONTAINING THE LOCATION NOTICE (TYPICAL).

### SURPRISE NO 22 DETAIL



SCALE 1"=1000'




LOCATOR:

ROBERT DURHAM AS TRUSTEE OF THE  
STRONG & HARRIS TRUST DATED  
NOVEMBER 7, 2018  
ROBERT DURHAM (TRUSTEE AND AGENT)  
PO BOX 574  
BENSON, AZ. 85602

RECEIVED  
 2019 MAR -4 P-12-08  
 (X) APPROX TIME RECEIVED  
 ARIZONA STATE OFFICE

AMC452787

Return to:  
Robert Durham  
P.O. Box 574  
Benson, AZ 85602



**NOTICE OF RELOCATION FOR LODE MINING CLAIM**  
**STATE OF ARIZONA, COUNTY OF COCHISE**

**NOTICE IS HEREBY GIVEN** that the **Surprise No 22** Lode mining claim has been relocated by:

**Robert Durham as Trustee of the Strong & Harris Trust dated November 7, 2018.**

Whose current mailing address is:  
P.O. BOX 574, Benson, AZ 85602

This Lode mining claim consists of approximately 20.66 acres.

The general course of this claim is **North to South** and it is situated in the Cochise (Johnson) Mining District, Cochise County, Arizona. This claim is 1500 feet in length and 600 feet in width. This claim runs approximately 1500 feet in a **Northerly** direction to the **North** end line and approximately 600 feet in a **Westerly** direction to the **West** end line. This Claim is marked by six monuments, one at each corner and one at the center of each end line of the claim.

The location monument on which the notice is posted is situated within:

**Section 24, Township 15 South, Range 22 East, Gila and Salt River Meridian, Cochise County Arizona** and this claim encompasses portions of the following Quarter Section(s), Section(s) Township(s) Range(s): **SW¼ Section 13, NW¼ Section 24 T15S-R22E, G&SRM, Cochise County, Arizona.**

The location of this claim with reference to some natural object or permanent monument and additional information (if any) concerning its locality is as follows:

**The Southwest Corner of this Claim is located 100 feet North and 870 feet East of the United States Geological Survey Section Corner Marker of Sections 14,13,23 and 24 T15S-R22E, G&SRM.**


The undersigned claims the ground as described above and set forth on attached claim map. This claim is not intended to encroach on any private mineral property or land that is not open for location. This claim is intended as a relocation of the Surprise No 22 lode claim, covering all or a part of the same ground included in the Surprise No 22 lode claim. The original location notice, and relocations and amendments, if any, thereto are recorded in the Official Records of Cochise County, Arizona, and filed with the Bureau of Land Management in Phoenix, Arizona as follows:

- Surprise No 22 located on 3/20/1964, recorded in County Book 351, Page 134; AMC 46867
- Surprise No 22 relocated on 8/4/1989, recorded at County Under Fee # 890714761; AMC 46867
- Surprise No#22 relocated on 8/4/2010, recorded at County Under Fee #2010-20854; AMC 402154

This claim is located on lands patented under the Stockraising Homestead Act in compliance with the Notice of Intent to Locate procedures set forth in 43 C.F.R. Part 3838 (on file with Bureau of Land Management, serialized as case file AZA-37596).

Located, dated and posted on ground this 12<sup>th</sup> day of January 2019. Time: 10:00AM

Robert Durham, as Trustee of The Strong & Harris Trust dated November 7, 2018.

By   
**Robert Durham (Trustee and Agent)**

AMC 452787

# SURPRISE NO. 22 LODE CLAIM

LOCATION OF SURPRISE No 22 LODE CLAIM

SITUATED IN THE SW 1/4 SECTION 14, T15S, R22E AND  
THE NE 1/4 SECTION 24, T15S, R22E  
COCHISE (JOHNSON) MINING DISTRICT, COCHISE COUNTY, AZ

SECTION 14|13  
CORNER 23|24  
0°N, 0°E

13

N.W. CORNER  
SURPRISE NO.22  
100°N, 87°E

N.E. CORNER  
SURPRISE NO.22  
100°N, 147°E

S.W. CORNER  
SURPRISE NO 22  
140°S, 87°E



23

24

1 MILE (APPROX)

S.W. CORNER  
SECTION 24  
T15S, R22E

PHOENIX, ARIZONA

2019 JAN 28 P 2:44

BLM AZ STATE OFFICE

RECEIVED  
(APPROX) 1 MILE

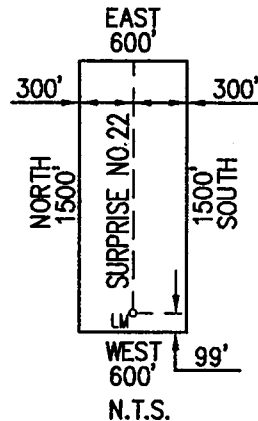
## LEGEND

CLAIM ACREAGE = 20.7 +/- ACRES


□ INDICATES END CENTERS OR CORNERS OF LIFE CLAIM. SET 5' STEEL TEEPOST WITH 2½" WHITE PVC SLEEVES WITH ATTACHED STAINLESS STEEL CORNER OR END CENTER IDENTIFIED ON EACH (TYPICAL)

LM<sup>o</sup> INDICATES LOCATION MONUMENT. SET 5' STEEL TEEPOST WITH 2½" WHITE PVC SLEEVES WITH ¾" COPPER TUBE ATTACHED CONTAINING THE LOCATION NOTICE (TYPICAL).

## SURPRISE NO.22 DETAIL



SCALE 1"=1000'



## LOCATOR:

ROBERT DURHAM AS TRUSTEE OF THE  
STRONG & HARRIS TRUST DATED  
NOVEMBER 7, 2018  
ROBERT DURHAM (TRUSTEE AND AGENT)  
PO BOX 574  
BENSON, AZ. 85602

AMC 452789

Return to:  
Robert Durham  
P.O. Box 574  
Benson, AZ 85602

BLM DATE STAMP

PHOENIX, ARIZONA

2019 JAN 28 P 2:44

RECEIVED  
BLM AZ STATE OFFICE

**NOTICE OF RELOCATION FOR LODE MINING CLAIM**  
**STATE OF ARIZONA, COUNTY OF COCHISE**

**NOTICE IS HEREBY GIVEN** that the Surprise No 22  
Lode mining claim has been relocated by:

**Robert Durham as Trustee of the Strong & Harris Trust dated  
November 7, 2018.**

Whose current mailing address is:  
P.O. BOX 574, Benson, AZ 85602

This Lode mining claim consists of approximately 20.66 acres.

The general course of this claim is **North to South** and it is situated in the Cochise (Johnson) Mining District, Cochise County, Arizona. This claim is 1500 feet in length and 600 feet in width. This claim runs approximately 1500 feet in a **Northerly** direction to the **North** end line and approximately 600 feet in a **Westerly** direction to the **West** end line. This Claim is marked by six monuments, one at each corner and one at the center of each end line of the claim.

The location monument on which the notice is posted is situated within:

**Section 24, Township 15 South, Range 22 East, Gila and Salt River Meridian, Cochise County Arizona and this claim encompasses portions of the following Quarter Section(s), Section(s) Township(s) Range(s): SW $\frac{1}{4}$  Section 13, NW $\frac{1}{4}$  Section 24 T15S-R22E, G&SRM, Cochise County, Arizona.**

The location of this claim with reference to some natural object or permanent monument and additional information (if any) concerning its locality is as follows:

**The Southwest Corner of this Claim is located 100 feet North and 870 feet East of the United States Geological Survey Section Corner Marker of Sections 14,13,23 and 24 T15S-R22E, G&SRM.**


The undersigned claims the ground as described above and set forth on attached claim map. This claim is not intended to encroach on any private mineral property or land that is not open for location. This claim is intended as a relocation of the Surprise No 22 lode claim, covering all or a part of the same ground included in the Surprise No 22 lode claim. The original location notice, and relocations and amendments, if any, thereto are recorded in the Official Records of Cochise County, Arizona, and filed with the Bureau of Land Management in Phoenix, Arizona as follows:

- Surprise No 22 located on 3/20/1964, recorded in County Book 351, Page 134; AMC 46867
- Surprise No 22 relocated on 8/4/1989, recorded at County Under Fee # 890714761; AMC 46867
- Surprise No#22 relocated on 8/4/2010, recorded at County Under Fee #2010-20854; AMC 402154

This claim is located on lands patented under the Stockraising Homestead Act in compliance with the Notice of Intent to Locate procedures set forth in 43 C.F.R. Part 3838 (on file with Bureau of Land Management, serialized as case file AZA-37596).

Located, dated and posted on ground this 12<sup>th</sup> day of January 2019. Time: 10:00AM

Robert Durham, as Trustee of The Strong & Harris Trust dated November 7, 2018.

By   
Robert Durham (Trustee and Agent)

AMC 452787

# SURPRISE NO 22 LODE CLAIM

LOCATION OF SURPRISE No 22 LODE CLAIM

SITUATED IN THE SW 1/4 SECTION 14, T15S, R22E AND  
THE NE 1/4 SECTION 24, T15S, R22E  
COCHISE (JOHNSON) MINING DISTRICT, COCHISE COUNTY, AZ

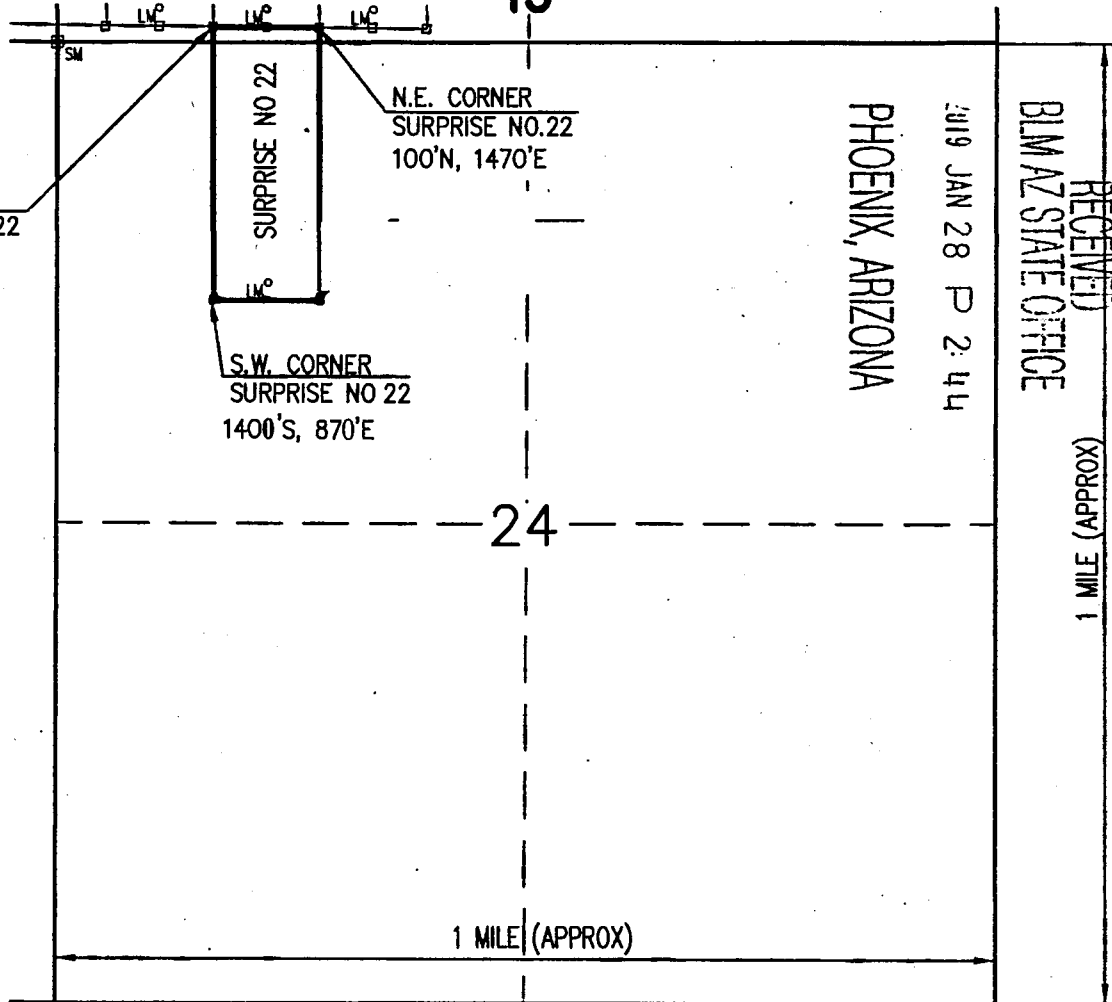
SECTION 14|13  
CORNER 23|24  
0°N, 0°E

13

N.W. CORNER  
SURPRISE NO.22  
100'N, 870'E



23



S.W. CORNER  
SECTION 24  
T15S, R22E

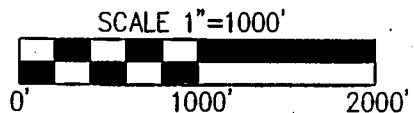
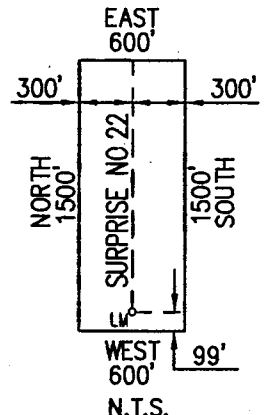
### LEGEND

CLAIM ACREAGE = 20.7 +/- ACRES

□ INDICATES END CENTERS OR CORNERS OF LIFE CLAIM. SET 5' STEEL TEEPOST WITH 2½" WHITE PVC SLEEVES WITH ATTACHED STAINLESS STEEL CORNER OR END CENTER IDENTIFIED ON EACH (TYPICAL)

○ INDICATES LOCATION MONUMENT. SET 5' STEEL TEEPOST WITH 2½" WHITE PVC SLEEVES WITH ¾" COPPER TUBE ATTACHED CONTAINING THE LOCATION NOTICE (TYPICAL).

### SURPRISE NO 22 DETAIL




### LOCATOR:

ROBERT DURHAM AS TRUSTEE OF THE  
STRONG & HARRIS TRUST DATED  
NOVEMBER 7, 2018  
ROBERT DURHAM (TRUSTEE AND AGENT)  
PO BOX 574  
BENSON, AZ. 85602

AN0452707

Return to:  
Robert Durham  
P.O. Box 574  
Benson, AZ 85602



**NOTICE OF RELOCATION FOR LODE MINING CLAIM**  
**STATE OF ARIZONA, COUNTY OF COCHISE**

**NOTICE IS HEREBY GIVEN** that the Surprise No 23 Lode mining claim has been relocated by:

**Robert Durham as Trustee of the Strong & Harris Trust dated November 7, 2018.**

Whose current mailing address is:  
P.O. BOX 574, Benson, AZ 85602

This Lode mining claim consists of approximately 20.66 acres.

The general course of this claim is **North to South** and it is situated in the Cochise (Johnson) Mining District, Cochise County, Arizona. This claim is 1500 feet in length and 600 feet in width. This claim runs approximately 1500 feet in a **Northerly** direction to the **North** end line and approximately 600 feet in a **Westerly** direction to the **West** end line. This Claim is marked by six monuments, one at each corner and one at the center of each end line of the claim.

The location monument on which the notice is posted is situated within:

**Section 13, Township 15 South, Range 22 East**, Gila and Salt River Meridian, Cochise County Arizona and this claim encompasses portions of the following Quarter Section(s), Section(s) Township(s) Range(s): **SW¼ Section 13, T15S-R22E, G&SRM, Cochise County, Arizona.**

The location of this claim with reference to some natural object or permanent monument and additional information (if any) concerning its locality is as follows:

**The Southwest Corner of this Claim is located 100 feet North and 1470 feet East of the United States Geological Survey Section Corner Marker of Sections 14,13,23 and 24 T15S-R22E, G&SRM.**

The undersigned claims the ground as described above and set forth on attached claim map. This claim is not intended to encroach on any private mineral property or land that is not open for location. This claim is intended as a relocation of the Surprise No 23 lode claim, covering all or a part of the same ground included in the Surprise No 23 lode claim. The original location notice, and relocations and amendments, if any, thereto are recorded in the Official Records of Cochise County, Arizona, and filed with the Bureau of Land Management in Phoenix, Arizona as follows:

- Surprise No 23 located on 3/20/1964, recorded in County Book 351, Page 135; AMC 46868
- Surprise No 23 relocated on 8/4/1989, recorded at County Under Fee # 890714797; AMC 298145
- Surprise No#23 relocated on 8/4/2010, recorded at County Under Fee #2010-20855; AMC 402155

This claim is located on lands patented under the Stockraising Homestead Act in compliance with the Notice of Intent to Locate procedures set forth in 43 C.F.R. Part 3838 (on file with Bureau of Land Management, serialized as case file AZA-37596).

Located, dated and posted on ground this 12<sup>th</sup> day of January 2019. Time: 10:00AM

Robert Durham, as Trustee of The Strong & Harris Trust dated November 7, 2018.

By   
Robert Durham (Trustee and Agent)

AMC 452789



# SURPRISE No 23 LODE CLAIM

LOCATION OF SURPRISE No 23 LODE CLAIM

SITUATED IN THE SW 1/4 SECTION 13, T15S, R22E  
COCHISE (JOHNSON) MINING DISTRICT, COCHISE COUNTY, AZ

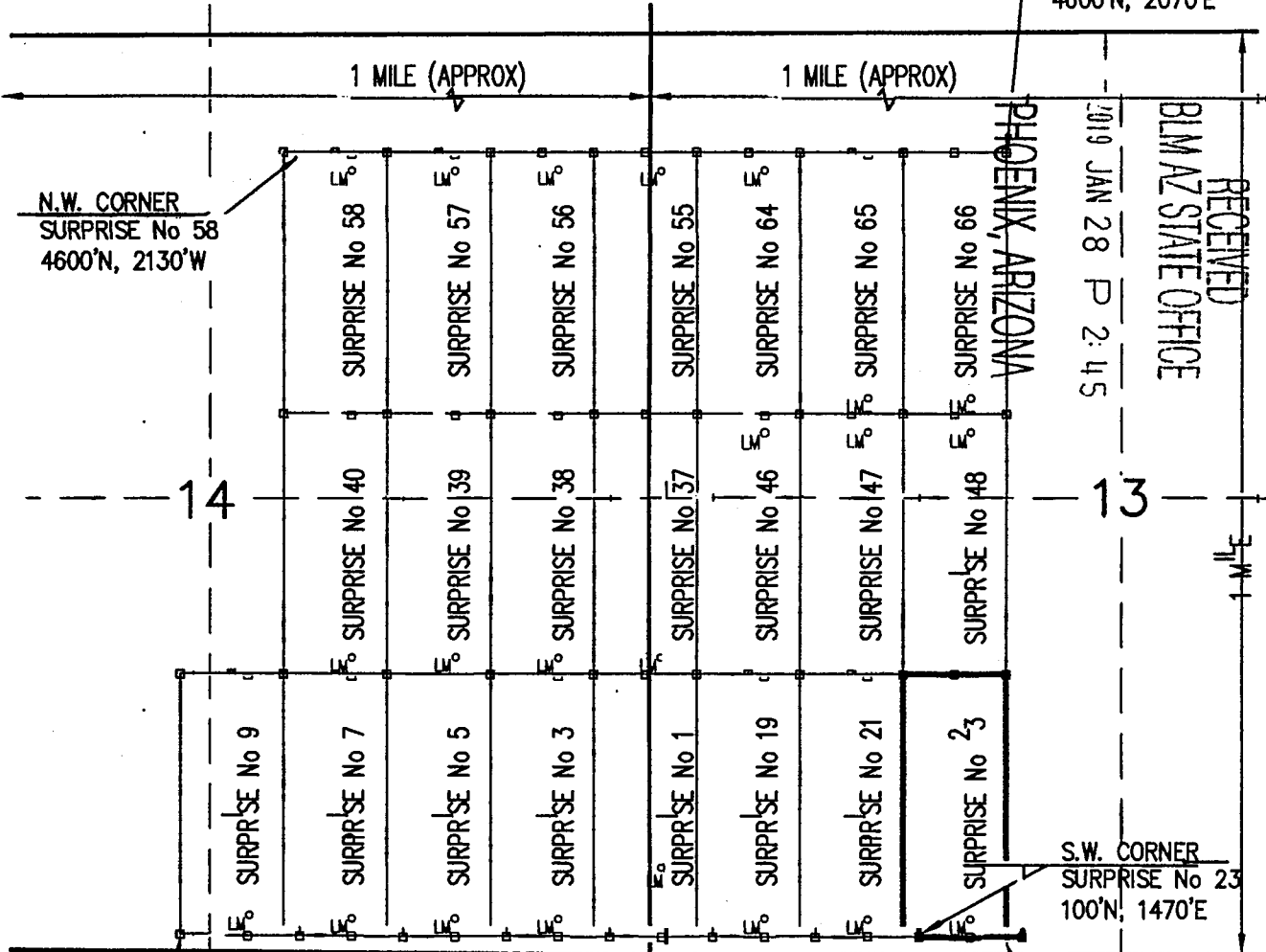


N.E. CORNER  
SURPRISE No 66  
4600'N, 2070'E

N.W. CORNER  
SURPRISE No 58  
4600'N, 2130'W

RECEIVED  
BLM AZ STATE OFFICE  
2019 JAN 28 P 2:45

PHOENIX, ARIZONA



S.W. CORNER  
SURPRISE No 9  
100'N, 2730'W

23

24

SECTION 14 | 13  
CORNER 23 | 24  
0'N, 0'E

S.E. CORNER  
SURPRISE No 23  
100'N, 2070'E

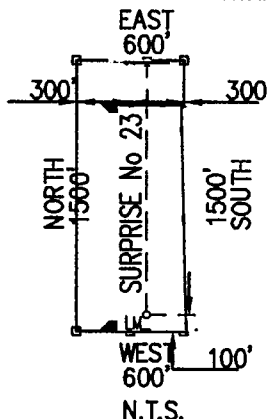
## LEGEND

CLAIM ACREAGE = 20.66 +/- ACRES


□ INDICATES END CENTERS OR CORNERS OF  
LOAD CLAIM. SET 5' STEEL TEEPOST WITH  
2½" WHITE PVC SLEEVES WITH ATTACHED  
STAINLESS STEEL CORNER OR END  
CENTER IDENTIFIED ON EACH (TYPICAL)

⊙ INDICATES LOCATION MONUMENT. SET  
5' STEEL TEEPOST WITH 2½" WHITE PVC  
SLEEVES WITH ¾" COPPER TUBE  
ATTACHED CONTAINING THE LOCATION  
NOTICE (TYPICAL).

## SURPRISE No 23 DETAIL



SCALE 1"=1000'




## LOCATOR:

ROBERT DURHAM AS TRUSTEE OF THE  
STRONG & HARRIS TRUST DATED  
NOVEMBER 7, 2018  
ROBERT DURHAM (TRUSTEE AND AGENT)  
PO BOX 574  
BENSON, AZ. 85602

AMC 452788

Return to:  
Robert Durham  
P.O. Box 574  
Benson, AZ 85602



**NOTICE OF RELOCATION FOR LODE MINING CLAIM**  
**STATE OF ARIZONA, COUNTY OF COCHISE**

**NOTICE IS HEREBY GIVEN** that the **Surprise No 23** Lode mining claim has been relocated by:

**Robert Durham as Trustee of the Strong & Harris Trust dated November 7, 2018.**  
Whose current mailing address is:  
P.O. BOX 574, Benson, AZ 85602

This Lode mining claim consists of approximately 20.66 acres. The general course of this claim is **North to South** and it is situated in the Cochise (Johnson) Mining District, Cochise County, Arizona. This claim is 1500 feet in length and 600 feet in width. This claim runs approximately 1500 feet in a **Northerly** direction to the **North** end line and approximately 600 feet in a **Westerly** direction to the **West** end line. This Claim is marked by six monuments, one at each corner and one at the center of each end line of the claim.

The location monument on which the notice is posted is situated within:  
**Section 13, Township 15 South, Range 22 East, Gila and Salt River Meridian, Cochise County Arizona** and this claim encompasses portions of the following Quarter Section(s), Section(s) Township(s) Range(s): **SW¼ Section 13, T15S-R22E, G&SRM, Cochise County, Arizona.**

The location of this claim with reference to some natural object or permanent monument and additional information (if any) concerning its locality is as follows:

**The Southwest Corner of this Claim is located 100 feet North and 1470 feet East of the United States Geological Survey Section Corner Marker of Sections 14,13,23 and 24 T15S-R22E, G&SRM.**


The undersigned claims the ground as described above and set forth on attached claim map. This claim is not intended to encroach on any private mineral property or land that is not open for location. This claim is intended as a relocation of the Surprise No 23 lode claim, covering all or a part of the same ground included in the Surprise No 23 lode claim. The original location notice, and relocations and amendments, if any, thereto are recorded in the Official Records of Cochise County, Arizona, and filed with the Bureau of Land Management in Phoenix, Arizona as follows:

- Surprise No 23 located on 3/20/1964, recorded in County Book 351, Page 135; AMC 46868
- Surprise No 23 relocated on 8/4/1989, recorded at County Under Fee # 890714797; AMC 298145
- Surprise No#23 relocated on 8/4/2010, recorded at County Under Fee #2010-20855; AMC 402155

This claim is located on lands patented under the Stockraising Homestead Act in compliance with the Notice of Intent to Locate procedures set forth in 43 C.F.R. Part 3838 (on file with Bureau of Land Management, serialized as case file AZA-37596).

Located, dated and posted on ground this 12<sup>th</sup> day of January 2019. Time: 10:00AM

Robert Durham, as Trustee of The Strong & Harris Trust dated November 7, 2018.

By   
Robert Durham (Trustee and Agent)

AMC 452788

# SURPRISE No 23 LODE CLAIM

LOCATION OF SURPRISE No 23 LODE CLAIM

SITUATED IN THE SW 1/4 SECTION 13, T15S, R22E  
COCHISE (JOHNSON) MINING DISTRICT, COCHISE COUNTY, AZ

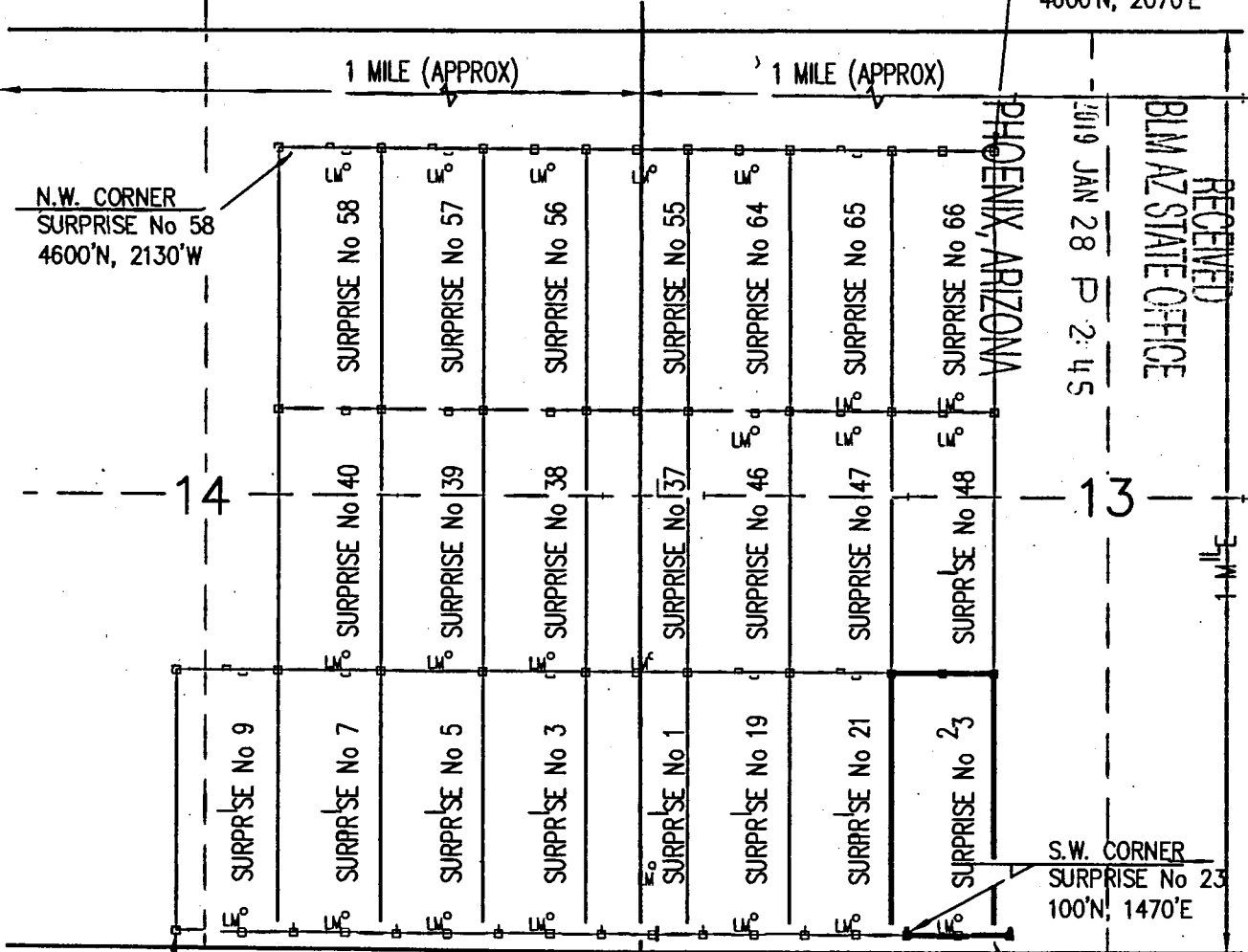


N.E. CORNER  
SURPRISE No 66  
4600'N, 2070'E

N.W. CORNER  
SURPRISE No 58  
4600'N, 2130'W

RECEIVED  
BLM AZ STATE OFFICE  
2019 JAN 28 P 2:45

PHOENIX, ARIZONA



S.W. CORNER  
SURPRISE No 9  
100'N, 2730'W

23

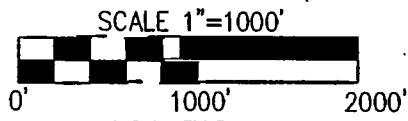
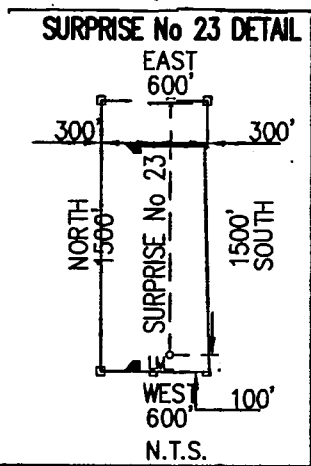
24

S.W. CORNER  
SURPRISE No 23  
100'N, 1470'E

SECTION 14 | 13  
CORNER 23 | 24  
0'N, 0'E

S.E. CORNER  
SURPRISE No 23  
100'N, 2070'E

- LEGEND**
- CLAIM ACREAGE = 20.66 +/- ACRES
- INDICATES END CENTERS OR CORNERS OF LOAD CLAIM. SET 5' STEEL TEEPOST WITH 2 1/2" WHITE PVC SLEEVES WITH ATTACHED STAINLESS STEEL CORNER OR END CENTER IDENTIFIED ON EACH (TYPICAL)
  - LM INDICATES LOCATION MONUMENT. SET 5' STEEL TEEPOST WITH 2 1/2" WHITE PVC SLEEVES WITH 3/4" COPPER TUBE ATTACHED CONTAINING THE LOCATION NOTICE (TYPICAL).




**LOCATOR:**  
ROBERT DURHAM AS TRUSTEE OF THE  
STRONG & HARRIS TRUST DATED  
NOVEMBER 7, 2018  
ROBERT DURHAM (TRUSTEE AND AGENT)  
PO BOX 574  
BENSON, AZ. 85602

AMC 452783

Requested By: FENNEMORE CRAIG  
David W. Stevens - Recorder  
Cochise County, AZ  
01-30-2019 03:31 PM Recording Fee \$10.00

Return to:  
Robert Durham  
P.O. Box 574  
Benson, AZ 85602



**NOTICE OF RELOCATION FOR LODE MINING CLAIM**  
**STATE OF ARIZONA, COUNTY OF COCHISE**

**NOTICE IS HEREBY GIVEN** that the Surprise No 37  
Lode mining claim has been relocated by:

**Robert Durham as Trustee of the Strong & Harris Trust dated  
November 7, 2018**  
Whose current mailing address is:  
P.O. BOX 574, Benson, AZ 85602

This Lode mining claim consists of approximately 20.66 acres.  
The general course of this claim is North to South and it is situated in the Cochise (Johnson) Mining District, Cochise County, Arizona. This claim is 1500 feet in length and 600 feet in width. This claim runs approximately 1500 feet in a Northerly direction to the North end line and approximately 600 feet in a Westerly direction to the West end line. This Claim is marked by six monuments, one at each corner and one at the center of each end line of the claim.

The location monument on which the notice is posted is situated within:  
**Section 14, Township 15 South, Range 22 East, Gila and Salt River Meridian, Cochise County Arizona** and this claim encompasses portions of the following Quarter Section(s), Section(s) Township(s) Range(s): **SE¼ & NE¼ Section 14 and SW¼ & NW¼ Section 13, T15S-R22E, G&SRM, Cochise County, Arizona.**

The location of this claim with reference to some natural object or permanent monument and additional information (if any) concerning its locality is as follows:

**The Southwest Corner of this Claim is located 1600 feet North and 330 feet West of the United States Geological Survey Section Corner Marker of Sections 14,13,23 and 24 T15S-R22E, G&SRM.**

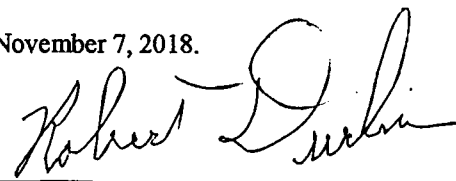
The undersigned claims the ground as described above and set forth on attached claim map. This claim is not intended to encroach on any private mineral property or land that is not open for location. This claim is intended as a relocation of the Surprise No 37 lode claim, covering all or a part of the same ground included in the Surprise No 37 lode claim. The original location notice, and relocations and amendments, if any, thereto are recorded in the Official Records of Cochise County, Arizona, and filed with the Bureau of Land Management in Phoenix, Arizona as follows:

- Surprise No 23 located on 3/18/1964, recorded in County Book 351, Page 149; AMC 46880
- Surprise No 23 relocated on 8/4/1989, recorded at County Under Fee # 890714791; AMC 298151
- Surprise No#23 relocated on 8/4/2010, recorded at County Under Fee #2010-20856; AMC 402156

This claim is located on lands patented under the Stockraising Homestead Act in compliance with the Notice of Intent to Locate procedures set forth in 43 C.F.R. Part 3838 (on file with Bureau of Land Management, serialized as case file AZA-37596).

Located, dated and posted on ground this 12<sup>th</sup> day of January 2019. Time: 10:00AM

Robert Durham, as Trustee of The Strong & Harris Trust dated November 7, 2018.

By   
**Robert Durham (Trustee and Agent)**

AMC 452789

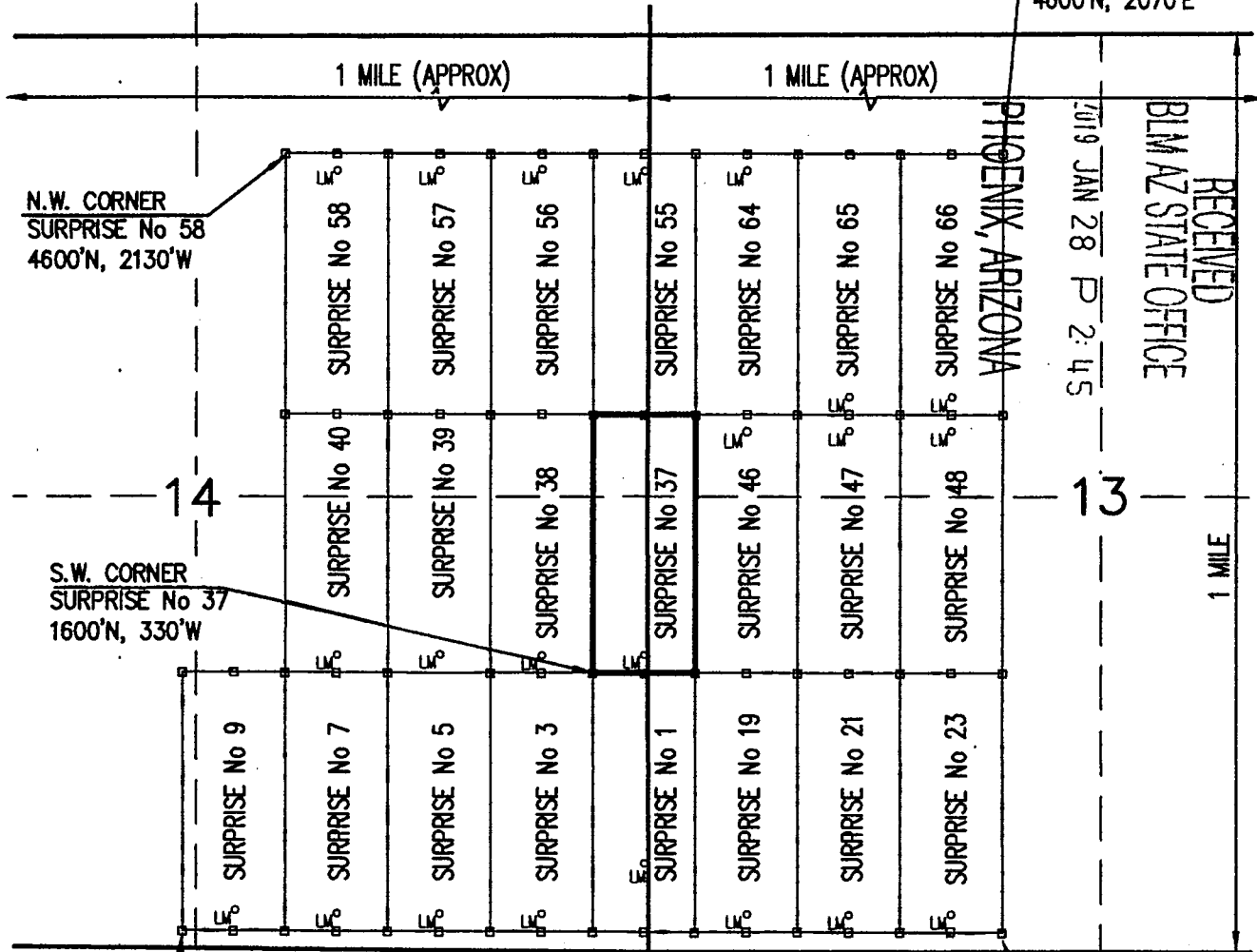
# SURPRISE No 37 LODE CLAIM

LOCATION OF SURPRISE No 37 LODE CLAIM

SITUATED IN THE SW 1/4 & NW 1/4 SECTION 13, T15S, R22E  
AND THE SE 1/4 & NE 1/4 SECTION 14, T15S, R22E  
COCHISE (JOHNSON) MINING DISTRICT, COCHISE COUNTY, AZ



N.E. CORNER  
SURPRISE No 66  
4600'N, 2070'E



S.W. CORNER  
SURPRISE No 9  
100'N, 2730'W

23

24

S.E. CORNER  
SURPRISE No 23  
100'N, 2070'E

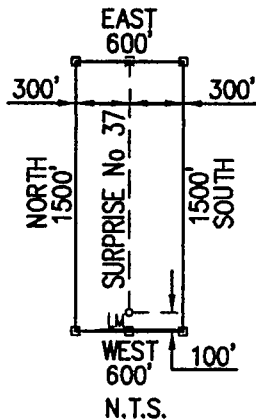
## LEGEND

CLAIM ACREAGE = 20.66 +/- ACRES

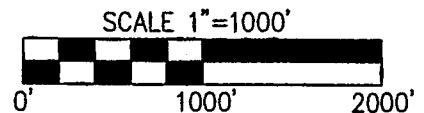
□ INDICATES END CENTERS OR CORNERS OF LOAD CLAIM. SET 5' STEEL TEEPOST WITH 2½" WHITE PVC SLEEVES WITH ATTACHED STAINLESS STEEL CORNER OR END CENTER IDENTIFIED ON EACH (TYPICAL)

LM<sup>o</sup> INDICATES LOCATION MONUMENT. SET 5' STEEL TEEPOST WITH 2½" WHITE PVC SLEEVES WITH ¾" COPPER TUBE ATTACHED CONTAINING THE LOCATION NOTICE (TYPICAL).

## SURPRISE No 37 DETAIL



SECTION 14 | 13  
CORNER 23 | 24  
0'N, 0'E




## LOCATOR:

ROBERT DURHAM AS TRUSTEE OF THE  
STRONG & HARRIS TRUST DATED  
NOVEMBER 7, 2018  
ROBERT DURHAM (TRUSTEE AND AGENT)  
PO BOX 574  
BENSON, AZ. 85602

AMC 452789

Return to:  
Robert Durham  
P.O. Box 574  
Benson, AZ 85602



**NOTICE OF RELOCATION FOR LODE MINING CLAIM**  
**STATE OF ARIZONA, COUNTY OF COCHISE**

**NOTICE IS HEREBY GIVEN** that the Surprise No 37  
Lode mining claim has been relocated by:

**Robert Durham as Trustee of the Strong & Harris Trust dated  
November 7, 2018**  
Whose current mailing address is:  
P.O. BOX 574, Benson, AZ 85602

This Lode mining claim consists of approximately 20.66 acres.  
The general course of this claim is **North to South** and it is situated in the Cochise (Johnson) Mining District, Cochise County, Arizona. This claim is 1500 feet in length and 600 feet in width. This claim runs approximately 1500 feet in a **Northerly** direction to the **North** end line and approximately 600 feet in a **Westerly** direction to the **West** end line. This Claim is marked by six monuments, one at each corner and one at the center of each end line of the claim.

The location monument on which the notice is posted is situated within:  
**Section 14, Township 15 South, Range 22 East**, Gila and Salt River Meridian, Cochise County Arizona and this claim encompasses portions of the following Quarter Section(s), Section(s) Township(s) Range(s): **SE¼ & NE¼ Section 14 and SW¼ & NW¼ Section 13, T15S-R22E, G&SRM, Cochise County, Arizona.**

The location of this claim with reference to some natural object or permanent monument and additional information (if any) concerning its locality is as follows:

**The Southwest Corner of this Claim is located 1600 feet North and 330 feet West of the United States Geological Survey Section Corner Marker of Sections 14,13,23 and 24 T15S-R22E, G&SRM.**


The undersigned claims the ground as described above and set forth on attached claim map. This claim is not intended to encroach on any private mineral property or land that is not open for location. This claim is intended as a relocation of the Surprise No 37 lode claim, covering all or a part of the same ground included in the Surprise No 37 lode claim. The original location notice, and relocations and amendments, if any, thereto are recorded in the Official Records of Cochise County, Arizona, and filed with the Bureau of Land Management in Phoenix, Arizona as follows:

- Surprise No 23 located on 3/18/1964, recorded in County Book 351, Page 149; AMC 46880
- Surprise No 23 relocated on 8/4/1989, recorded at County Under Fee # 890714791; AMC 298151
- Surprise No#23 relocated on 8/4/2010, recorded at County Under Fee #2010-20856; AMC 402156

This claim is located on lands patented under the Stockraising Homestead Act in compliance with the Notice of Intent to Locate procedures set forth in 43 C.F.R. Part 3838 (on file with Bureau of Land Management, serialized as case file AZA-37596).

Located, dated and posted on ground this 12<sup>th</sup> day of January 2019. Time: 10:00AM

Robert Durham, as Trustee of The Strong & Harris Trust dated November 7, 2018.

By   
Robert Durham (Trustee and Agent)

AMC452789

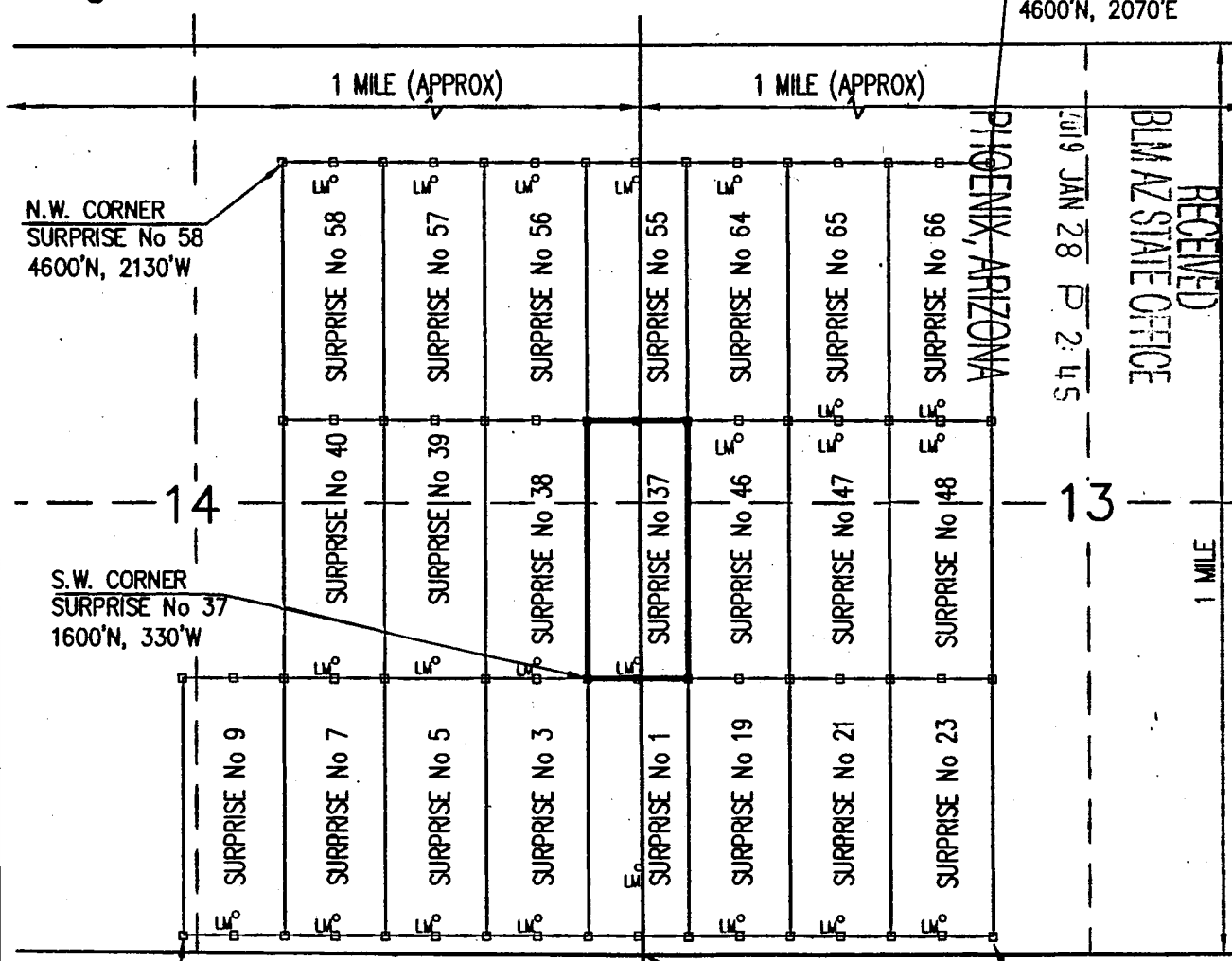
# SURPRISE No 37 LODE CLAIM

LOCATION OF SURPRISE No 37 LODE CLAIM

SITUATED IN THE SW 1/4 & NW 1/4 SECTION 13, T15S, R22E  
AND THE SE 1/4 & NE 1/4 SECTION 14, T15S, R22E  
COCHISE (JOHNSON) MINING DISTRICT, COCHISE COUNTY, AZ



N.E. CORNER  
SURPRISE No 66  
4600'N, 2070'E



RECEIVED  
BLM AZ STATE OFFICE  
JUL 9 JAN 28 P 2:45

N.W. CORNER  
SURPRISE No 58  
4600'N, 2130'W

S.W. CORNER  
SURPRISE No 37  
1600'N, 330'W

S.W. CORNER  
SURPRISE No 9  
100'N, 2730'W

S.E. CORNER  
SURPRISE No 23  
100'N, 2070'E

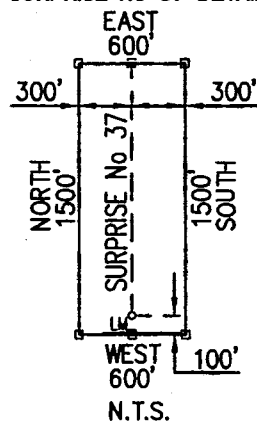
### LEGEND

CLAIM ACREAGE = 20.66 +/- ACRES

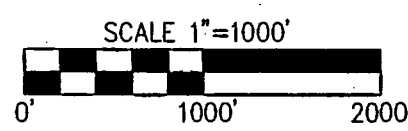
□ INDICATES END CENTERS OR CORNERS OF LOAD CLAIM. SET 5' STEEL TEEPOST WITH 2½" WHITE PVC SLEEVES WITH ATTACHED STAINLESS STEEL CORNER OR END CENTER IDENTIFIED ON EACH (TYPICAL)

LM INDICATES LOCATION MONUMENT. SET 5' STEEL TEEPOST WITH 2½" WHITE PVC SLEEVES WITH ¾" COPPER TUBE ATTACHED CONTAINING THE LOCATION NOTICE (TYPICAL).

### SURPRISE No 37 DETAIL



SECTION 14 | 13  
CORNER 23 | 24  
0'N, 0'E

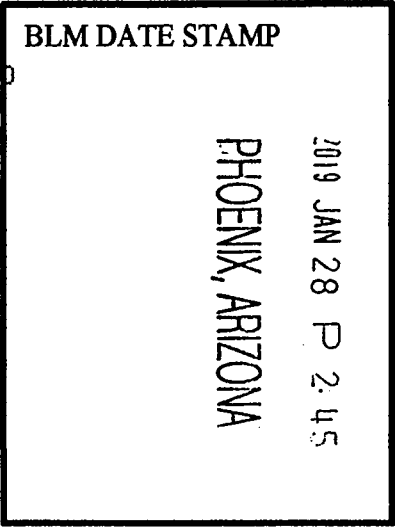


### LOCATOR:

ROBERT DURHAM AS TRUSTEE OF THE  
STRONG & HARRIS TRUST DATED  
NOVEMBER 7, 2018  
ROBERT DURHAM (TRUSTEE AND AGENT)  
PO BOX 574  
BENSON, AZ. 85602

AMC452189

Return to:  
Robert Durham  
P.O. Box 574  
Benson, AZ 85602



**NOTICE OF RELOCATION FOR LODE MINING CLAIM**  
**STATE OF ARIZONA, COUNTY OF COCHISE**

**NOTICE IS HEREBY GIVEN** that the Surprise No 38 Lode mining claim has been relocated by:

**Robert Durham as Trustee of the Strong Harris Trust dated November 7, 2018**  
Whose current mailing address is:  
P.O. BOX 574, Benson, AZ 85602

This Lode mining claim consists of approximately 20.66 acres. The general course of this claim is North to South and it is situated in the Cochise (Johnson) Mining District, Cochise County, Arizona. This claim is 1500 feet in length and 600 feet in width. This claim runs approximately 1500 feet in a Northerly direction to the North end line and approximately 600 feet in a Westerly direction to the West end line. This Claim is marked by six monuments, one at each corner and one at the center of each end line of the claim.

The location monument on which the notice is posted is situated within:  
**Section 14, Township 15 South, Range 22 East, Gila and Salt River Meridian, Cochise County Arizona** and this claim encompasses portions of the following Quarter Section(s), Section(s) Township(s) Range(s): **SE¼ & NE¼ Section 14, T15S-R22E, G&SRM, Cochise County, Arizona.**

The location of this claim with reference to some natural object or permanent monument and additional information (if any) concerning its locality is as follows:

**The Southwest Corner of this Claim is located 1600 feet North and 930 feet West of the United States Geological Survey Section Corner Marker of Sections 14,13,23 and 24 T15S-R22E, G&SRM.**

The undersigned claims the ground as described above and set forth on attached claim map. This claim is not intended to encroach on any private mineral property or land that is not open for location. This claim is intended as a relocation of the Surprise No 38 lode claim, covering all or a part of the same ground included in the Surprise No 38 lode claim. The original location notice, and relocations and amendments, if any, thereto are recorded in the Official Records of Cochise County, Arizona, and filed with the Bureau of Land Management in Phoenix, Arizona as follows:

- Surprise No 38 located on 3/18/1964, recorded in County Book 351, Page 150; AMC 46881
- Surprise No 38 relocated on 8/4/1989, recorded at County Under Fee # 890714790; AMC 298152
- Surprise No#38 relocated on 8/4/2010, recorded at County Under Fee #2010-20857; AMC 402157

This claim is located on lands patented under the Stockraising Homestead Act in compliance with the Notice of Intent to Locate procedures set forth in 43 C.F.R. Part 3838 (on file with Bureau of Land Management, serialized as case file AZA-37596).

Located, dated and posted on ground this 12th day of January 2019. Time: 10:00AM

Robert Durham, as Trustee of The Strong & Harris Trust dated November 7, 2018.

By Robert Durham  
Robert Durham (Trustee and Agent)

AMC 452790



# SURPRISE No 38 LODE CLAIM

LOCATION OF SURPRISE No 38 LODE CLAIM

SITUATED IN THE SE 1/4 & NE 1/4 SECTION 14, T15S, R22E  
COCHISE (JOHNSON) MINING DISTRICT, COCHISE COUNTY, AZ



N.E. CORNER  
SURPRISE No 66  
4600'N, 2070'E

N.W. CORNER  
SURPRISE No 58  
4600'N, 2130'W

S.W. CORNER  
SURPRISE No 38  
1600'N, 930'W

S.W. CORNER  
SURPRISE No 9  
100'N, 2730'W

S.E. CORNER  
SURPRISE No 23  
100'N, 2070'E

SECTION 14 | 13  
CORNER 23 | 24  
0'N, 0'E

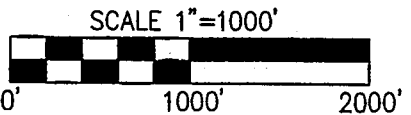
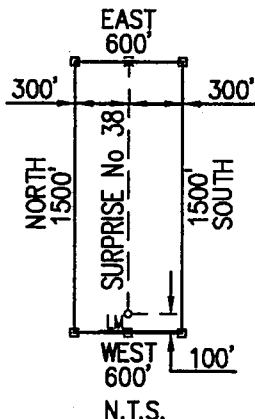
### LEGEND

CLAIM ACREAGE = 20.66 +/- ACRES

□ INDICATES END CENTERS OR CORNERS OF LOAD CLAIM. SET 5' STEEL TEEPOST WITH 2½" WHITE PVC SLEEVES WITH ATTACHED STAINLESS STEEL CORNER OR END CENTER IDENTIFIED ON EACH (TYPICAL)

LM INDICATES LOCATION MONUMENT. SET 5' STEEL TEEPOST WITH 2½" WHITE PVC SLEEVES WITH ¾" COPPER TUBE ATTACHED CONTAINING THE LOCATION NOTICE (TYPICAL).

### SURPRISE No 38 DETAIL



### LOCATOR:

ROBERT DURHAM AS TRUSTEE OF THE  
STRONG & HARRIS TRUST DATED  
NOVEMBER 7, 2018  
ROBERT DURHAM (TRUSTEE AND AGENT)  
PO BOX 574  
BENSON, AZ. 85602

PHOENIX, ARIZONA

JAN 28 1919

RECEIVED  
BLM AZ STATE OFFICE

AMC 452799

Return to:  
Robert Durham  
P.O. Box 574  
Benson, AZ 85602

BLM DATE STAMP

2019 JAN 28 P 2:45  
PHOENIX, ARIZONA

RECEIVED  
BLM AZ STATE OFFICE

**NOTICE OF RELOCATION FOR LODE MINING CLAIM**  
**STATE OF ARIZONA, COUNTY OF COCHISE**

**NOTICE IS HEREBY GIVEN** that the Surprise No 38  
Lode mining claim has been relocated by:

**Robert Durham as Trustee of the Strong Harris Trust dated  
November 7, 2018**

Whose current mailing address is:  
P.O. BOX 574, Benson, AZ 85602

This Lode mining claim consists of approximately 20.66 acres.

The general course of this claim is **North to South** and it is situated in the Cochise (Johnson) Mining District, Cochise County, Arizona. This claim is 1500 feet in length and 600 feet in width. This claim runs approximately 1500 feet in a **Northerly** direction to the **North** end line and approximately 600 feet in a **Westerly** direction to the **West** end line. This Claim is marked by six monuments, one at each corner and one at the center of each end line of the claim.

The location monument on which the notice is posted is situated within:

**Section 14, Township 15 South, Range 22 East, Gila and Salt River Meridian, Cochise County Arizona** and this claim encompasses portions of the following Quarter Section(s), Section(s) Township(s) Range(s): **SE¼ & NE¼ Section 14, T15S-R22E, G&SRM, Cochise County, Arizona.**

The location of this claim with reference to some natural object or permanent monument and additional information (if any) concerning its locality is as follows:

**The Southwest Corner of this Claim is located 1600 feet North and 930 feet West of the United States Geological Survey Section Corner Marker of Sections 14,13,23 and 24 T15S-R22E, G&SRM.**

The undersigned claims the ground as described above and set forth on attached claim map. This claim is not intended to encroach on any private mineral property or land that is not open for location. This claim is intended as a relocation of the Surprise No 38 lode claim, covering all or a part of the same ground included in the Surprise No 38 lode claim. The original location notice, and relocations and amendments, if any, thereto are recorded in the Official Records of Cochise County, Arizona, and filed with the Bureau of Land Management in Phoenix, Arizona as follows:

Surprise No 38 located on 3/18/1964, recorded in County Book 351, Page 150; AMC 46881  
Surprise No 38 relocated on 8/4/1989, recorded at County Under Fee # 890714790; AMC 298152  
Surprise No#38 relocated on 8/4/2010, recorded at County Under Fee #2010-20857; AMC 402157

This claim is located on lands patented under the Stockraising Homestead Act in compliance with the Notice of Intent to Locate procedures set forth in 43 C.F.R. Part 3838 (on file with Bureau of Land Management, serialized as case file AZA-37596).

Located, dated and posted on ground this 12th day of January 2019. Time: 10:00AM

Robert Durham, as Trustee of The Strong & Harris Trust dated November 7, 2018.

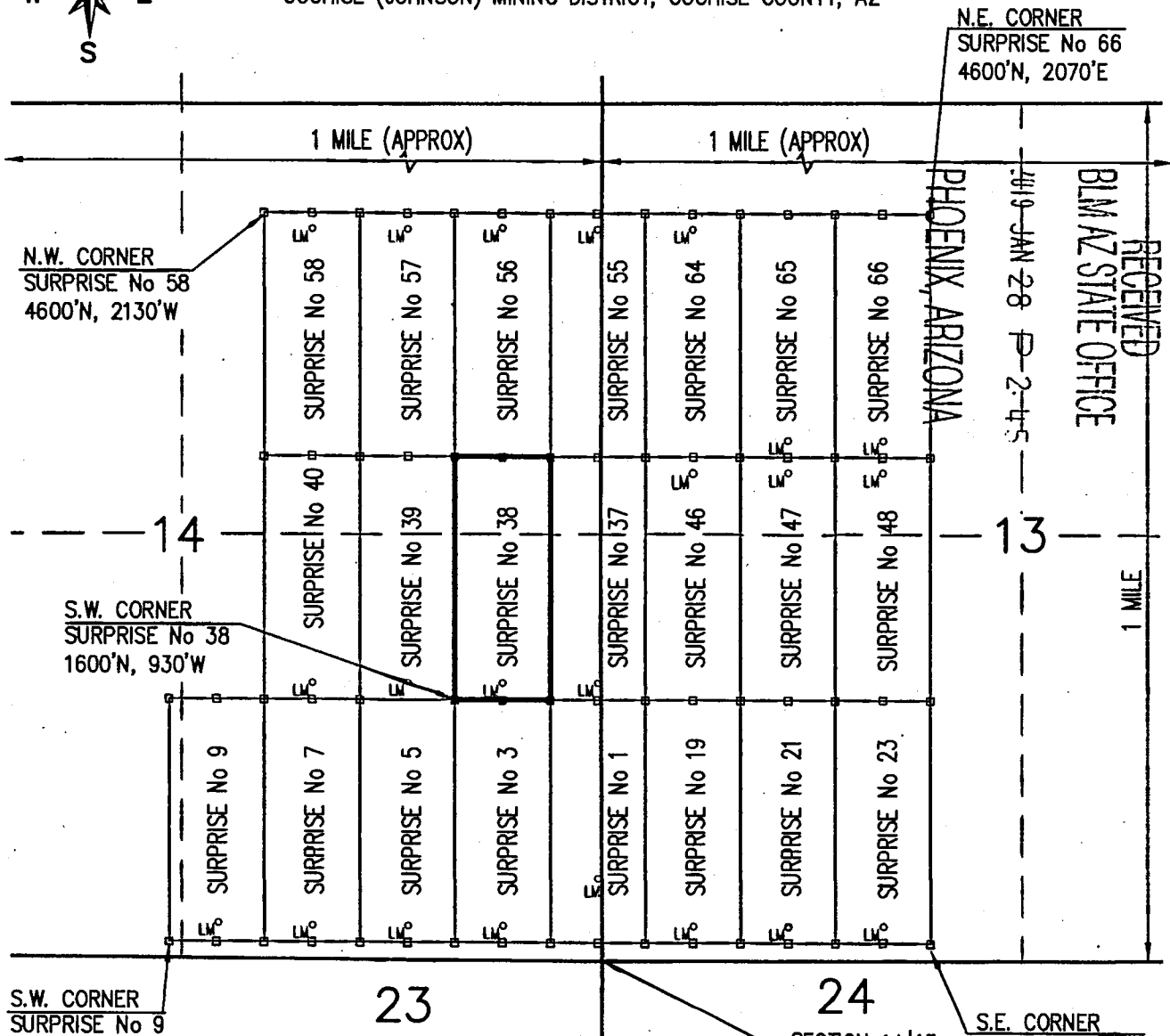
By   
Robert Durham (Trustee and Agent)

AMC 452790

# SURPRISE No 38 LODE CLAIM

LOCATION OF SURPRISE No 38 LODE CLAIM

SITUATED IN THE SE 1/4 & NE 1/4 SECTION 14, T15S, R22E  
COCHISE (JOHNSON) MINING DISTRICT, COCHISE COUNTY, AZ



S.W. CORNER  
SURPRISE No 9  
100'N, 2730'W

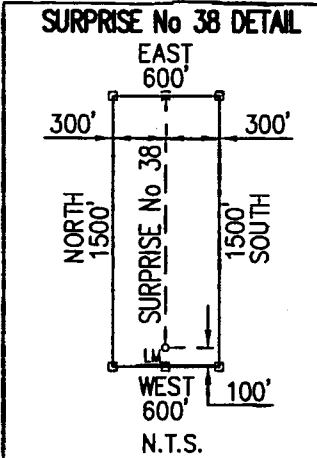
S.W. CORNER  
SURPRISE No 38  
1600'N, 930'W

N.W. CORNER  
SURPRISE No 58  
4600'N, 2130'W

N.E. CORNER  
SURPRISE No 66  
4600'N, 2070'E

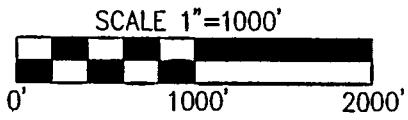
### LEGEND

- CLAIM ACREAGE = 20.66 +/- ACRES
- INDICATES END CENTERS OR CORNERS OF LOAD CLAIM. SET 5' STEEL TEEPOST WITH 2½" WHITE PVC SLEEVES WITH ATTACHED STAINLESS STEEL CORNER OR END CENTER IDENTIFIED ON EACH (TYPICAL)
  - LM° INDICATES LOCATION MONUMENT. SET 5' STEEL TEEPOST WITH 2½" WHITE PVC SLEEVES WITH ¾" COPPER TUBE ATTACHED CONTAINING THE LOCATION NOTICE (TYPICAL).



SECTION 14 | 13  
CORNER 23 | 24  
0'N, 0'E

S.E. CORNER  
SURPRISE No 23  
100'N, 2070'E




### LOCATOR:

ROBERT DURHAM AS TRUSTEE OF THE  
STRONG & HARRIS TRUST DATED  
NOVEMBER 7, 2018  
ROBERT DURHAM (TRUSTEE AND AGENT)  
PO BOX 574  
BENSON, AZ. 85602

AMC 452799

Return to:  
Robert Durham  
P.O. Box 574  
Benson, AZ 85602



**NOTICE OF RELOCATION FOR LODE MINING CLAIM**  
**STATE OF ARIZONA, COUNTY OF COCHISE**

**NOTICE IS HEREBY GIVEN** that the Surprise No 39  
Lode mining claim has been relocated by:

**Robert Durham as Trustee of the Strong & Harris Trust dated  
November 7, 2018.**

Whose current mailing address is:  
P.O. BOX 574, Benson, AZ 85602

This Lode mining claim consists of approximately 20.66 acres.

The general course of this claim is **North to South** and it is situated in the Cochise (Johnson) Mining District, Cochise County, Arizona. This claim is 1500 feet in length and 600 feet in width. This claim runs approximately 1500 feet in a **Northerly** direction to the **North** end line and approximately 600 feet in a **Westerly** direction to the **West** end line. This Claim is marked by six monuments, one at each corner and one at the center of each end line of the claim.

The location monument on which the notice is posted is situated within:

**Section 14, Township 15 South, Range 22 East, Gila and Salt River Meridian, Cochise County Arizona** and this claim encompasses portions of the following Quarter Section(s), Section(s) Township(s) Range(s): **SE¼ & NE¼ Section 14, T15S-R22E, G&SRM, Cochise County, Arizona.**

The location of this claim with reference to some natural object or permanent monument and additional information (if any) concerning its locality is as follows:

**The Southwest Corner of this Claim is located 1600 feet North and 1530 feet West of the United States Geological Survey Section Corner Marker of Sections 14,13,23 and 24 T15S-R22E, G&SRM.**

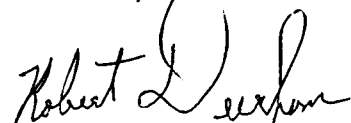
The undersigned claims the ground as described above and set forth on attached claim map. This claim is not intended to encroach on any private mineral property or land that is not open for location. This claim is intended as a relocation of the Surprise No 39 lode claim, covering all or a part of the same ground included in the Surprise No 39 lode claim. The original location notice, and relocations and amendments, if any, thereto are recorded in the Official Records of Cochise County, Arizona, and filed with the Bureau of Land Management in Phoenix, Arizona as follows:

- Surprise No 39 located on 3/18/1964, recorded in County Book 351, Page 151; AMC 46882
- Surprise No 39 relocated on 8/4/1989, recorded at County Under Fee # 890714789; AMC 298153
- Surprise No#39 relocated on 8/4/2010, recorded at County Under Fee #2010-20858; AMC 402158

This claim is located on lands patented under the Stockraising Homestead Act in compliance with the Notice of Intent to Locate procedures set forth in 43 C.F.R. Part 3838 (on file with Bureau of Land Management, serialized as case file AZA-37596).

Located, dated and posted on ground this 12<sup>th</sup> day of January 2019. Time: 10:00AM

Robert Durham, as Trustee of The Strong & Harris Trust dated November 7, 2018.

By   
Robert C. Durham (Trustee and Agent)

AMC452791

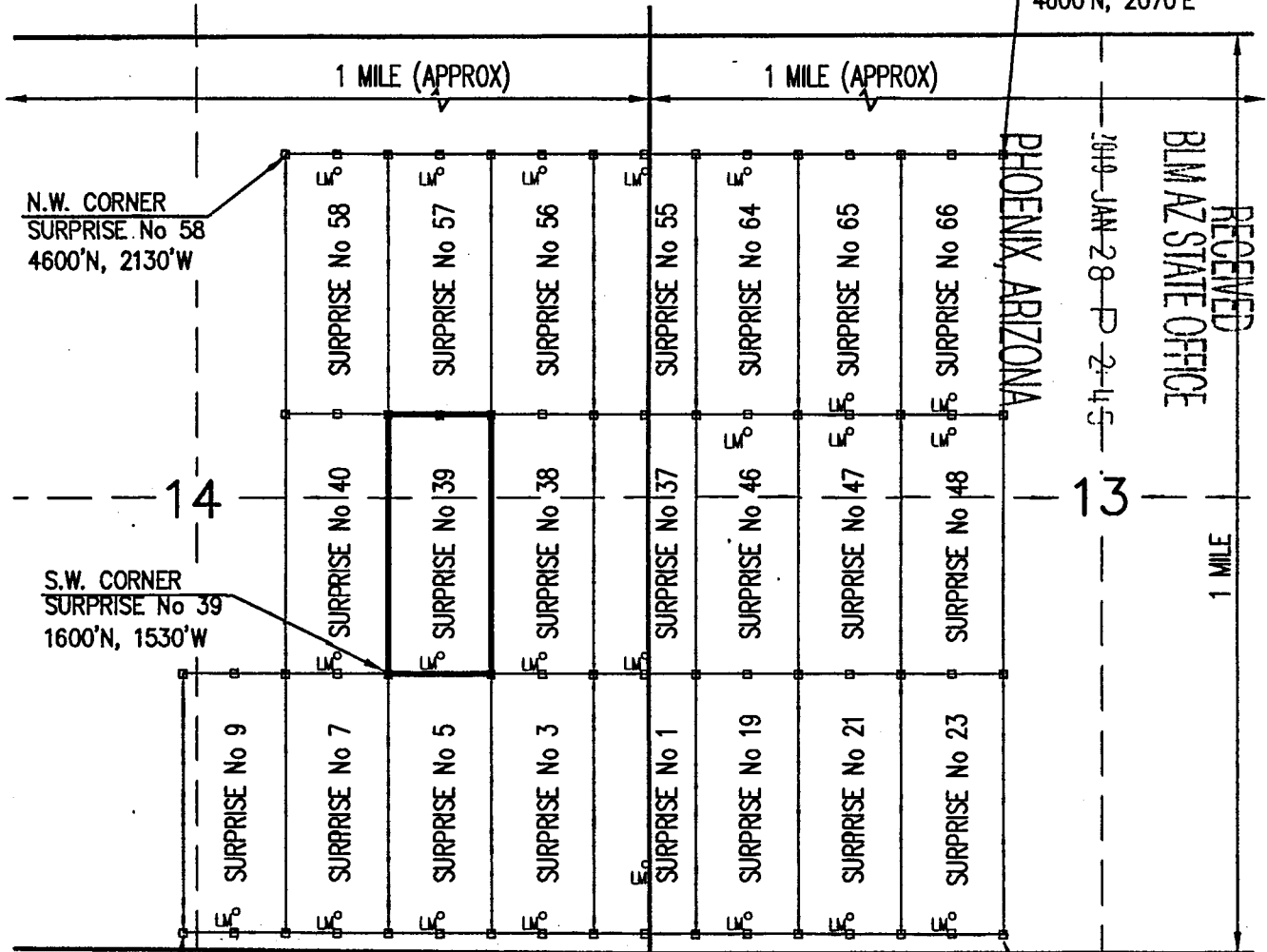
# SURPRISE No 39 LODE CLAIM

LOCATION OF SURPRISE No 39 LODE CLAIM

SITUATED IN THE SE 1/4 & NE 1/4 SECTION 14, T15S, R22E  
COCHISE (JOHNSON) MINING DISTRICT, COCHISE COUNTY, AZ



N.E. CORNER  
SURPRISE No 66  
4600'N, 2070'E



N.W. CORNER  
SURPRISE No 58  
4600'N, 2130'W

S.W. CORNER  
SURPRISE No 39  
1600'N, 1530'W

S.W. CORNER  
SURPRISE No 9  
100'N, 2730'W

S.E. CORNER  
SURPRISE No 23  
100'N, 2070'E

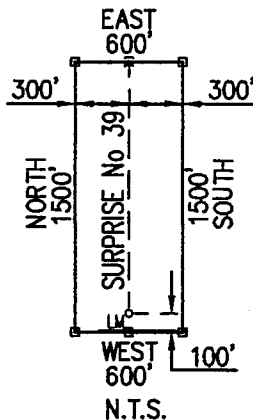
## LEGEND

CLAIM ACREAGE = 20.66 +/- ACRES

□ INDICATES END CENTERS OR CORNERS OF LOAD CLAIM. SET 5' STEEL TEEPOST WITH 2½" WHITE PVC SLEEVES WITH ATTACHED STAINLESS STEEL CORNER OR END CENTER IDENTIFIED ON EACH (TYPICAL)


Ⓛ INDICATES LOCATION MONUMENT. SET 5' STEEL TEEPOST WITH 2½" WHITE PVC SLEEVES WITH ¾" COPPER TUBE ATTACHED CONTAINING THE LOCATION NOTICE (TYPICAL).

## SURPRISE No 39 DETAIL



SECTION 14 | 13  
CORNER 23 | 24  
0'N. 0'E

SCALE 1"=1000'



## LOCATOR:

ROBERT DURHAM TRUSTEE OF THE  
STRONG & HARRIS TRUST DATED  
NOVEMBER 7, 2018  
ROBERT DURHAM (TRUSTEE AND AGENT)  
PO BOX 574  
BENSON, AZ, 85602

AMC452794

Return to:  
Robert Durham  
P.O. Box 574  
Benson, AZ 85602

BLM DATE STAMP

2019 JAN 28 P 2:45  
PHOENIX, ARIZONA

RECEIVED  
BLM AZ STATE OFFICE

**NOTICE OF RELOCATION FOR LODE MINING CLAIM**  
**STATE OF ARIZONA, COUNTY OF COCHISE**

**NOTICE IS HEREBY GIVEN** that the Surprise No 39  
Lode mining claim has been relocated by:

**Robert Durham as Trustee of the Strong & Harris Trust dated  
November 7, 2018.**

Whose current mailing address is:  
P.O. BOX 574, Benson, AZ 85602

This Lode mining claim consists of approximately 20.66 acres.

The general course of this claim is **North to South** and it is situated in the Cochise (Johnson) Mining District, Cochise County, Arizona. This claim is 1500 feet in length and 600 feet in width. This claim runs approximately 1500 feet in a **Northerly** direction to the **North** end line and approximately 600 feet in a **Westerly** direction to the **West** end line. This Claim is marked by six monuments, one at each corner and one at the center of each end line of the claim.

The location monument on which the notice is posted is situated within:

**Section 14, Township 15 South, Range 22 East**, Gila and Salt River Meridian, Cochise County Arizona and this claim encompasses portions of the following Quarter Section(s), Section(s) Township(s) Range(s): **SE¼ & NE¼ Section 14, T15S-R22E, G&SRM, Cochise County, Arizona.**

The location of this claim with reference to some natural object or permanent monument and additional information (if any) concerning its locality is as follows:

**The Southwest Corner of this Claim is located 1600 feet North and 1530 feet West of the United States Geological Survey Section Corner Marker of Sections 14,13,23 and 24 T15S-R22E, G&SRM.**

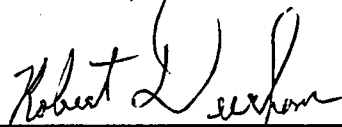
The undersigned claims the ground as described above and set forth on attached claim map. This claim is not intended to encroach on any private mineral property or land that is not open for location. This claim is intended as a relocation of the Surprise No 39 lode claim, covering all or a part of the same ground included in the Surprise No 39 lode claim. The original location notice, and relocations and amendments, if any, thereto are recorded in the Official Records of Cochise County, Arizona, and filed with the Bureau of Land Management in Phoenix, Arizona as follows:

- Surprise No 39 located on 3/18/1964, recorded in County Book 351, Page 151; AMC 46882
- Surprise No 39 relocated on 8/4/1989, recorded at County Under Fee # 890714789; AMC 298153
- Surprise No#39 relocated on 8/4/2010, recorded at County Under Fee #2010-20858; AMC 402158

This claim is located on lands patented under the Stockraising Homestead Act in compliance with the Notice of Intent to Locate procedures set forth in 43 C.F.R. Part 3838 (on file with Bureau of Land Management, serialized as case file AZA-37596).

Located, dated and posted on ground this 12<sup>th</sup> day of January 2019. Time: 10:00AM

Robert Durham, as Trustee of The Strong & Harris Trust dated November 7, 2018.

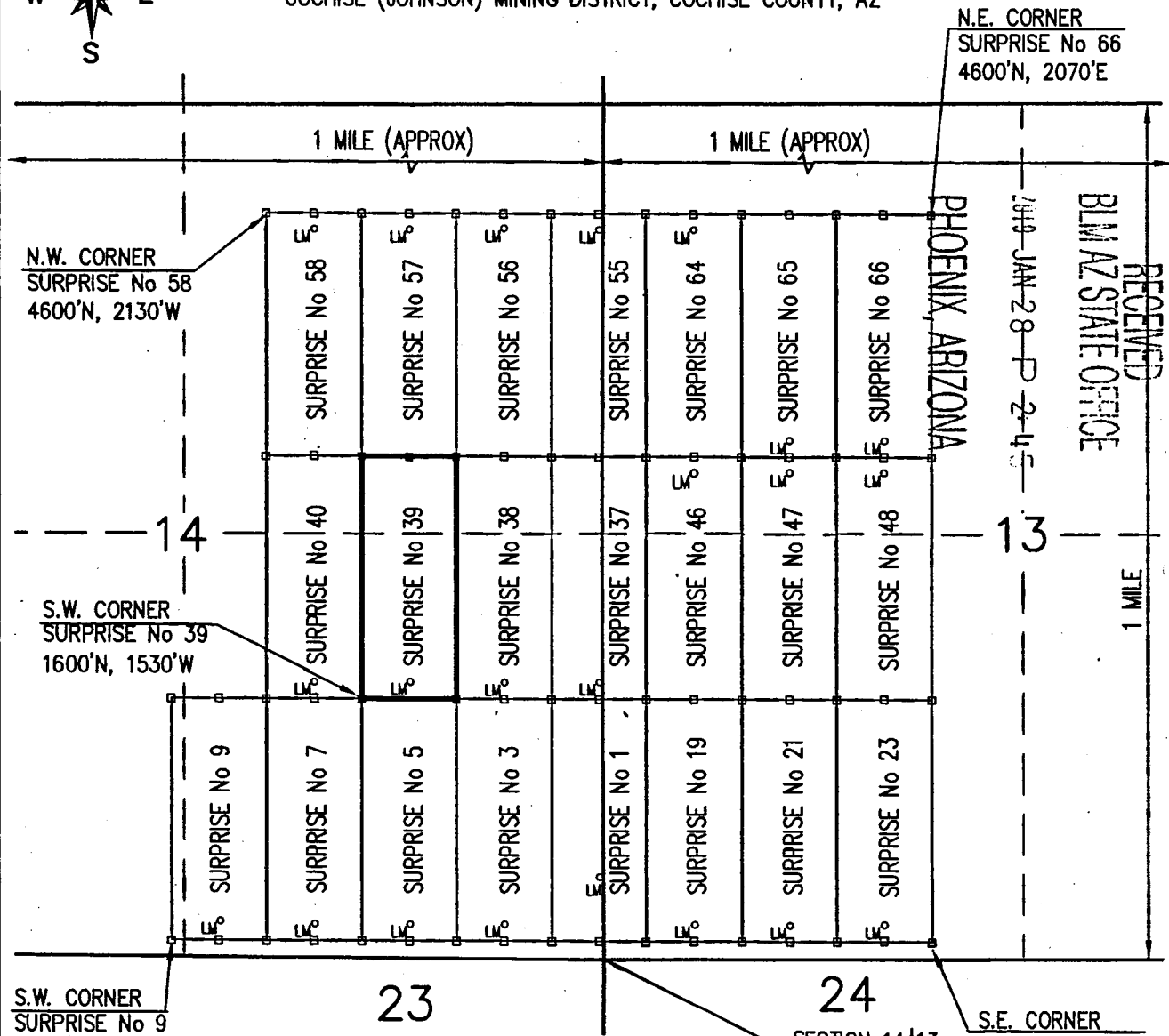
By   
Robert C. Durham (Trustee and Agent)

AMC452791

# SURPRISE No 39 LODE CLAIM

LOCATION OF SURPRISE No 39 LODE CLAIM

SITUATED IN THE SE 1/4 & NE 1/4 SECTION 14, T15S, R22E  
COCHISE (JOHNSON) MINING DISTRICT, COCHISE COUNTY, AZ



N.W. CORNER  
SURPRISE No 58  
4600'N, 2130'W

S.W. CORNER  
SURPRISE No 39  
1600'N, 1530'W

S.W. CORNER  
SURPRISE No 9  
100'N, 2730'W

N.E. CORNER  
SURPRISE No 66  
4600'N, 2070'E

PHOENIX, ARIZONA

RECEIVED  
BLM AZ STATE OFFICE  
JAN 28 2018

1 MILE

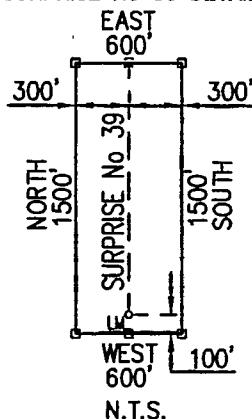
## LEGEND

CLAIM ACREAGE = 20.66 +/- ACRES

□ INDICATES END CENTERS OR CORNERS OF LOAD CLAIM. SET 5' STEEL TEEPOST WITH 2½" WHITE PVC SLEEVES WITH ATTACHED STAINLESS STEEL CORNER OR END CENTER IDENTIFIED ON EACH (TYPICAL)

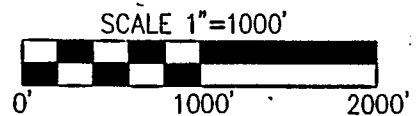
LM° INDICATES LOCATION MONUMENT. SET 5' STEEL TEEPOST WITH 2½" WHITE PVC SLEEVES WITH ¾" COPPER TUBE ATTACHED CONTAINING THE LOCATION NOTICE (TYPICAL).

## SURPRISE No 39 DETAIL



SECTION 14 | 13  
CORNER 23 | 24  
0'N, 0'E

S.E. CORNER  
SURPRISE No 23  
100'N, 2070'E



## LOCATOR:

ROBERT DURHAM TRUSTEE OF THE  
STRONG & HARRIS TRUST DATED  
NOVEMBER 7, 2018  
ROBERT DURHAM (TRUSTEE AND AGENT)  
PO BOX 574  
BENSON, AZ. 85602

AMC 452791

Return to:  
Robert Durham  
P.O. Box 574  
Benson, AZ 85602

BLM DATE STAMP

PHOENIX, ARIZONA

2019 JAN 28 P 2:45

BLM AZ STATE OFFICE

RECEIVED

**NOTICE OF RELOCATION FOR LODE MINING CLAIM**  
**STATE OF ARIZONA, COUNTY OF COCHISE**

**NOTICE IS HEREBY GIVEN** that the Surprise No 40 Lode mining claim has been relocated by:

**Robert Durham as Trustee of the Strong & Harris Trust dated November 7, 2018**

Whose current mailing address is:  
P.O. BOX 574, Benson, AZ 85602

This Lode mining claim consists of approximately 20.66 acres.

The general course of this claim is **North to South** and it is situated in the Cochise (Johnson) Mining District, Cochise County, Arizona. This claim is 1500 feet in length and 600 feet in width. This claim runs approximately 1500 feet in a **Northerly** direction to the **North** end line and approximately 600 feet in a **Westerly** direction to the **West** end line. This Claim is marked by six monuments, one at each corner and one at the center of each end line of the claim.

The location monument on which the notice is posted is situated within:

**Section 14, Township 15 South, Range 22 East**, Gila and Salt River Meridian, Cochise County Arizona and this claim encompasses portions of the following Quarter Section(s), Section(s) Township(s) Range(s): **SE¼ & NE¼ Section 14, T15S-R22E, G&SRM, Cochise County, Arizona.**

The location of this claim with reference to some natural object or permanent monument and additional information (if any) concerning its locality is as follows:

**The Southwest Corner of this Claim is located 1600 feet North and 2130 feet West of the United States Geological Survey Section Corner Marker of Sections 14,13,23 and 24 T15S-R22E, G&SRM.**


The undersigned claims the ground as described above and set forth on attached claim map. This claim is not intended to encroach on any private mineral property or land that is not open for location. This claim is intended as a relocation of the Surprise No 40 lode claim, covering all or a part of the same ground included in the Surprise No 40 lode claim. The original location notice, and relocations and amendments, if any, thereto are recorded in the Official Records of Cochise County, Arizona, and filed with the Bureau of Land Management in Phoenix, Arizona as follows:

- Surprise No 40 located on 3/18/1964, recorded in County Book 351, Page 152; AMC 46883
- Surprise No 40 relocated on 8/4/1989, recorded at County Under Fee # 890714788; AMC 298154
- Surprise No#40 relocated on 8/4/2010, recorded at County Under Fee #2010-20859; AMC 402159

This claim is located on lands patented under the Stockraising Homestead Act in compliance with the Notice of Intent to Locate procedures set forth in 43 C.F.R. Part 3838 (on file with Bureau of Land Management, serialized as case file AZA-37596).

Located, dated and posted on ground this 12<sup>th</sup> day of January 2019. Time: 10:00AM

Robert Durham, as Trustee of The Strong & Harris Trust dated November 7, 2018.

By   
Robert Durham (Trustee and Agent)

AMC 452792



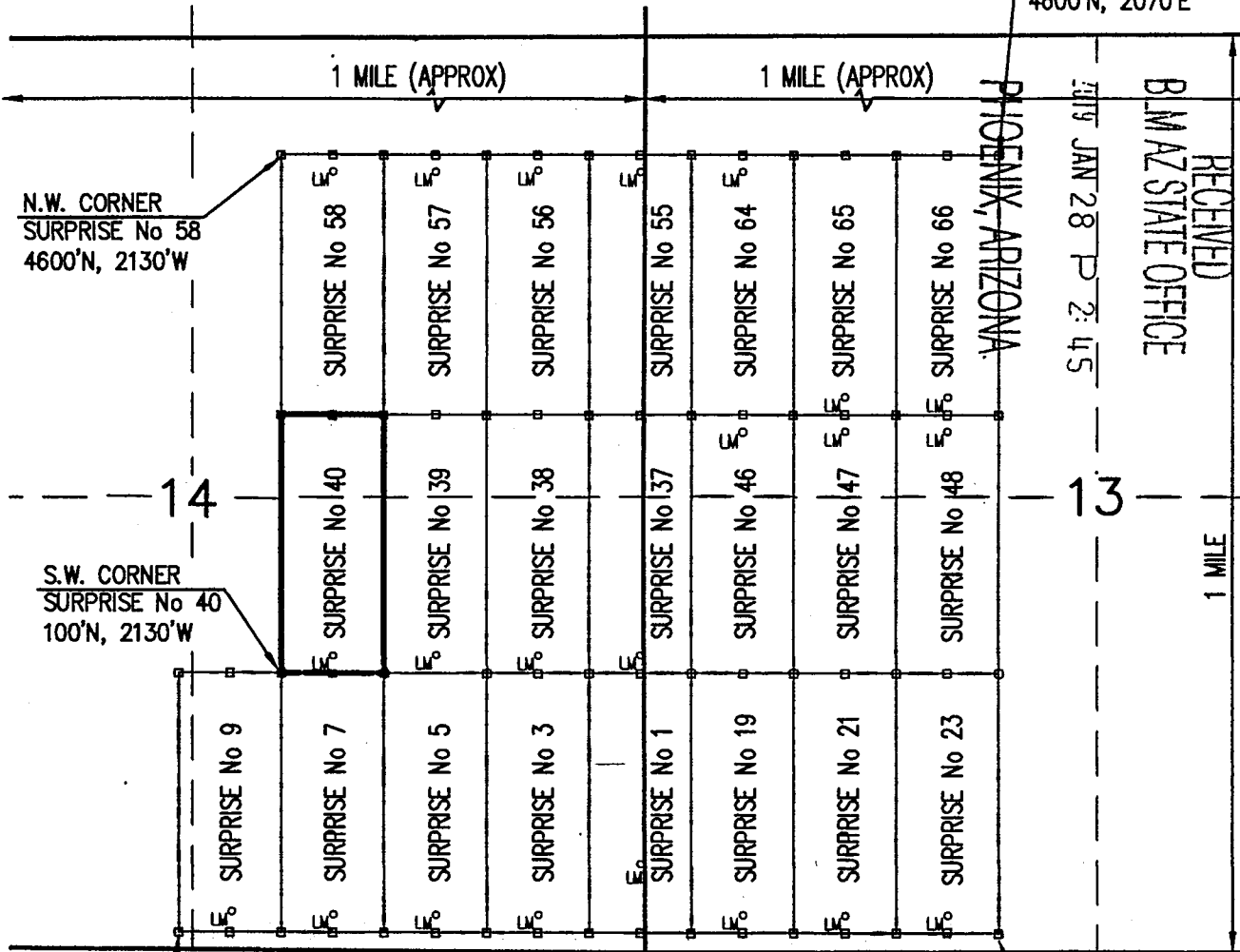
# SURPRISE No 40 LODE CLAIM

LOCATION OF SURPRISE No 40 LODE CLAIM

SITUATED IN THE SE 1/4 & NE 1/4 SECTION 14, T15S, R22E  
COCHISE (JOHNSON) MINING DISTRICT, COCHISE COUNTY, AZ



N.E. CORNER  
SURPRISE No 66  
4600'N, 2070'E



N.W. CORNER  
SURPRISE No 58  
4600'N, 2130'W

S.W. CORNER  
SURPRISE No 40  
100'N, 2130'W

S.W. CORNER  
SURPRISE No 9  
100'N, 2730'W

S.E. CORNER  
SURPRISE No 23  
100'N, 2070'E

SECTION 14 | 13  
CORNER 23 | 24  
0'N, 0'E

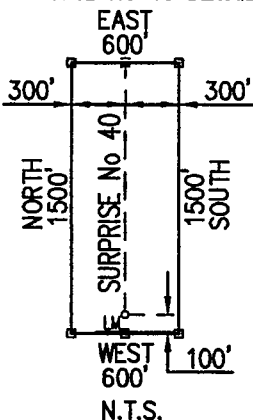
## LEGEND

CLAIM ACREAGE = 20.66 +/- ACRES

□ INDICATES END CENTERS OR CORNERS OF LOAD CLAIM. SET 5' STEEL TEEPOST WITH 2½" WHITE PVC SLEEVES WITH ATTACHED STAINLESS STEEL CORNER OR END CENTER IDENTIFIED ON EACH (TYPICAL)

⊙ INDICATES LOCATION MONUMENT. SET 5' STEEL TEEPOST WITH 2½" WHITE PVC SLEEVES WITH ¾" COPPER TUBE ATTACHED CONTAINING THE LOCATION NOTICE (TYPICAL).

## SURPRISE No 40 DETAIL



SCALE 1"=1000'



## LOCATOR:

ROBERT DURHAM TRUSTEE OF THE  
STRONG & HARRIS TRUST DATED  
NOVEMBER 7, 2018  
ROBERT DURHAM (TRUSTEE AND AGENT)  
PO BOX 574  
BENSON, AZ. 85602

AMC 452792

Return to:  
Robert Durham  
P.O. Box 574  
Benson, AZ 85602

BLM DATE STAMP

PHOENIX, ARIZONA

2019 JAN 28 P 2:45

RECEIVED  
BLM AZ STATE OFFICE

**NOTICE OF RELOCATION FOR LODE MINING CLAIM**  
**STATE OF ARIZONA, COUNTY OF COCHISE**

**NOTICE IS HEREBY GIVEN** that the Surprise No 40  
Lode mining claim has been relocated by:

**Robert Durham as Trustee of the Strong & Harris Trust dated**  
**November 7, 2018**  
Whose current mailing address is:  
P.O. BOX 574, Benson, AZ 85602

This Lode mining claim consists of approximately 20.66 acres.  
The general course of this claim is **North to South** and it is situated in the Cochise (Johnson) Mining District, Cochise County, Arizona. This claim is 1500 feet in length and 600 feet in width. This claim runs approximately 1500 feet in a **Northerly** direction to the **North** end line and approximately 600 feet in a **Westerly** direction to the **West** end line. This Claim is marked by six monuments, one at each corner and one at the center of each end line of the claim.

The location monument on which the notice is posted is situated within:  
**Section 14, Township 15 South, Range 22 East, Gila and Salt River Meridian, Cochise County Arizona** and this claim encompasses portions of the following Quarter Section(s), Section(s) Township(s) Range(s): **SE¼ & NE¼ Section 14, T15S-R22E, G&SRM, Cochise County, Arizona.**

The location of this claim with reference to some natural object or permanent monument and additional information (if any) concerning its locality is as follows:

**The Southwest Corner of this Claim is located 1600 feet North and 2130 feet West of the United States Geological Survey Section Corner Marker of Sections 14,13,23 and 24 T15S-R22E, G&SRM.**


The undersigned claims the ground as described above and set forth on attached claim map. This claim is not intended to encroach on any private mineral property or land that is not open for location. This claim is intended as a relocation of the Surprise No 40 lode claim, covering all or a part of the same ground included in the Surprise No 40 lode claim. The original location notice, and relocations and amendments, if any, thereto are recorded in the Official Records of Cochise County, Arizona, and filed with the Bureau of Land Management in Phoenix, Arizona as follows:

- Surprise No 40 located on 3/18/1964, recorded in County Book 351, Page 152; AMC 46883
- Surprise No 40 relocated on 8/4/1989, recorded at County Under Fee # 890714788; AMC 298154
- Surprise No#40 relocated on 8/4/2010, recorded at County Under Fee #2010-20859; AMC 402159

This claim is located on lands patented under the Stockraising Homestead Act in compliance with the Notice of Intent to Locate procedures set forth in 43 C.F.R. Part 3838 (on file with Bureau of Land Management, serialized as case file AZA-37596).

Located, dated and posted on ground this 12<sup>th</sup> day of January 2019. Time: 10:00AM

Robert Durham, as Trustee of The Strong & Harris Trust dated November 7, 2018

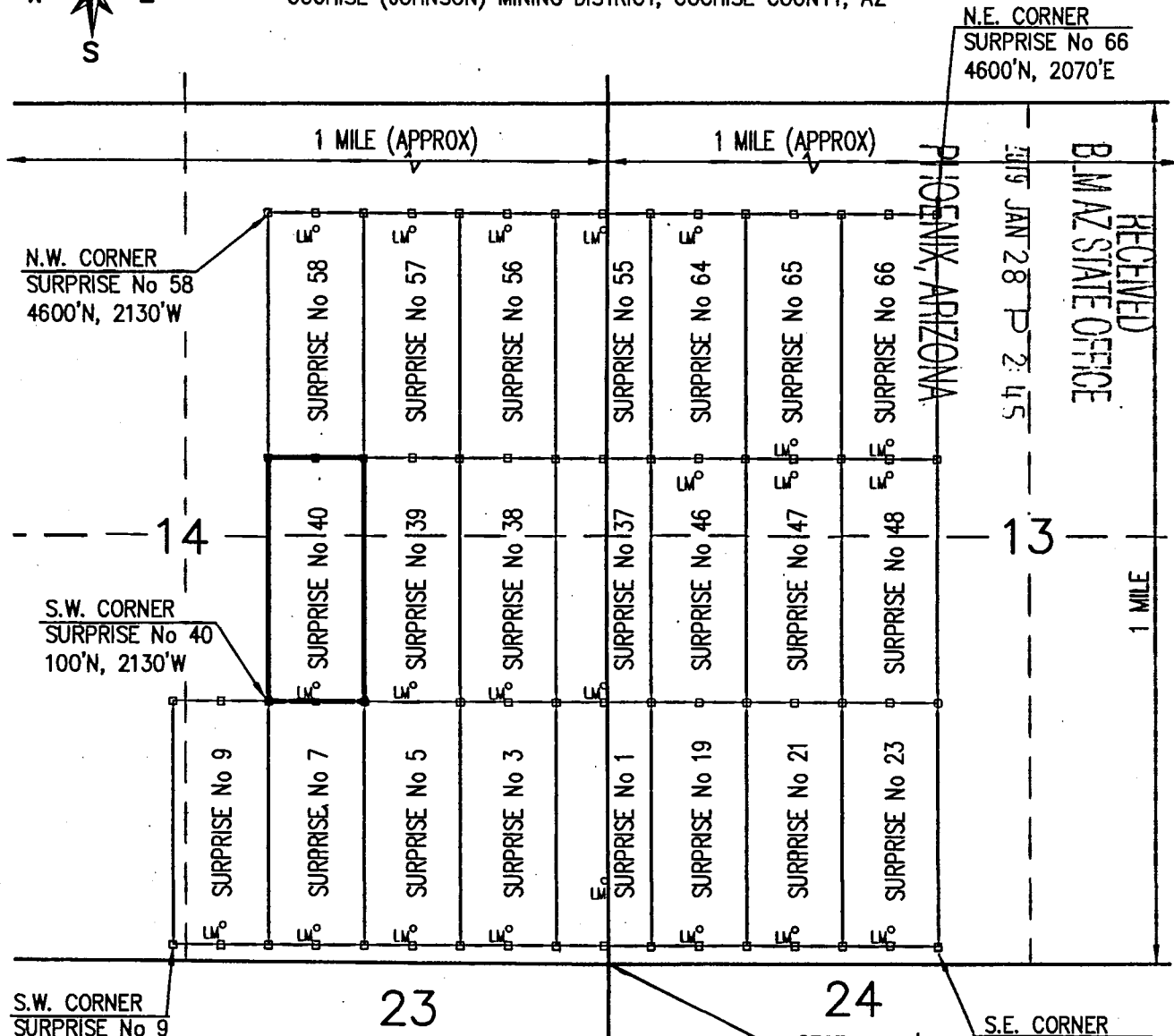
By   
Robert Durham (Trustee and Agent)

AMC 452792

# SURPRISE No 40 LODE CLAIM

LOCATION OF SURPRISE No 40 LODE CLAIM

SITUATED IN THE SE 1/4 & NE 1/4 SECTION 14, T15S, R22E  
COCHISE (JOHNSON) MINING DISTRICT, COCHISE COUNTY, AZ



N.E. CORNER  
SURPRISE No 66  
4600'N, 2070'E

N.W. CORNER  
SURPRISE No 58  
4600'N, 2130'W

S.W. CORNER  
SURPRISE No 40  
100'N, 2130'W

S.W. CORNER  
SURPRISE No 9  
100'N, 2730'W

S.E. CORNER  
SURPRISE No 23  
100'N, 2070'E

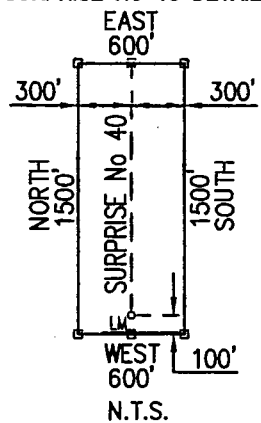
### LEGEND

CLAIM ACREAGE = 20.66 +/- ACRES

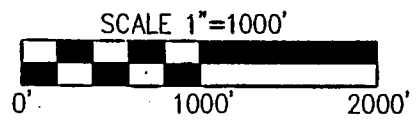
□ INDICATES END CENTERS OR CORNERS OF  
LOAD CLAIM. SET 5' STEEL TEEPOST WITH  
2½" WHITE PVC SLEEVES WITH ATTACHED  
STAINLESS STEEL CORNER OR END  
CENTER IDENTIFIED ON EACH (TYPICAL)

LM° INDICATES LOCATION MONUMENT. SET  
5' STEEL TEEPOST WITH 2½" WHITE PVC  
SLEEVES WITH ¾" COPPER TUBE  
ATTACHED CONTAINING THE LOCATION  
NOTICE (TYPICAL).

### SURPRISE No 40 DETAIL



SECTION 14 | 13  
CORNER 23 | 24  
0'N, 0'E



### LOCATOR:


ROBERT DURHAM TRUSTEE OF THE  
STRONG & HARRIS TRUST DATED  
NOVEMBER 7, 2018  
ROBERT DURHAM (TRUSTEE AND AGENT)  
PO BOX 574  
BENSON, AZ. 85602

RECEIVED  
B.M. AZ STATE OFFICE  
JAN 28 P 2 45

PHOENIX, ARIZONA

AMC 452192

Return to:  
Robert Durham  
P.O. Box 574  
Benson, AZ 85602



**NOTICE OF RELOCATION FOR LODE MINING CLAIM**  
**STATE OF ARIZONA, COUNTY OF COCHISE**

**NOTICE IS HEREBY GIVEN** that the Surprise No 46 Lode mining claim has been relocated by:

**Robert Durham as Trustee of the Strong & Harris Trust dated November 7, 2018.**

Whose current mailing address is:  
P.O. BOX 574, Benson, AZ 85602

This Lode mining claim consists of approximately 20.66 acres.

The general course of this claim is North to South and it is situated in the Cochise (Johnson) Mining District, Cochise County, Arizona. This claim is 1500 feet in length and 600 feet in width. This claim runs approximately 1500 feet in a Northerly direction to the North end line and approximately 600 feet in a Westerly direction to the West end line. This Claim is marked by six monuments, one at each corner and one at the center of each end line of the claim.

The location monument on which the notice is posted is situated within:

Section 13, Township 15 South, Range 22 East, Gila and Salt River Meridian, Cochise County Arizona and this claim encompasses portions of the following Quarter Section(s), Section(s) Township(s) Range(s): NW¼ & SW¼ Section 13, T15S-R22E, G&SRM, Cochise County, Arizona.

The location of this claim with reference to some natural object or permanent monument and additional information (if any) concerning its locality is as follows:

**The Southwest Corner of this Claim is located 1600 feet North and 270 feet West of the United States Geological Survey Section Corner Marker of Sections 14,13,23 and 24 T15S-R22E, G&SRM.**


The undersigned claims the ground as described above and set forth on attached claim map. This claim is not intended to encroach on any private mineral property or land that is not open for location. This claim is intended as a relocation of the Surprise No 46 lode claim, covering all or a part of the same ground included in the Surprise No 46 lode claim. The original location notice, and relocations and amendments, if any, thereto are recorded in the Official Records of Cochise County, Arizona, and filed with the Bureau of Land Management in Phoenix, Arizona as follows:

- Surprise No 46 located on 3/18/1964, recorded in County Book 351, Page 158 AMC 46889
- Surprise No 46 relocated on 8/4/1989, recorded at County Under Fee # 890714782; AMC 298160
- Surprise No#46 relocated on 8/4/2010, recorded at County Under Fee #2010-20860; AMC 402160

This claim is located on lands patented under the Stockraising Homestead Act in compliance with the Notice of Intent to Locate procedures set forth in 43 C.F.R. Part 3838 (on file with Bureau of Land Management, serialized as case file AZA-37596).

Located, dated and posted on ground this 12<sup>th</sup> day of January 2019. Time: 10:00AM

Robert Durham, as Trustee of The Strong & Harris Trust dated November 7, 2018.

By   
Robert Durham (Trustee and Agent)

AMC452793

# SURPRISE No 46 LODE CLAIM

LOCATION OF SURPRISE No 46 LODE CLAIM

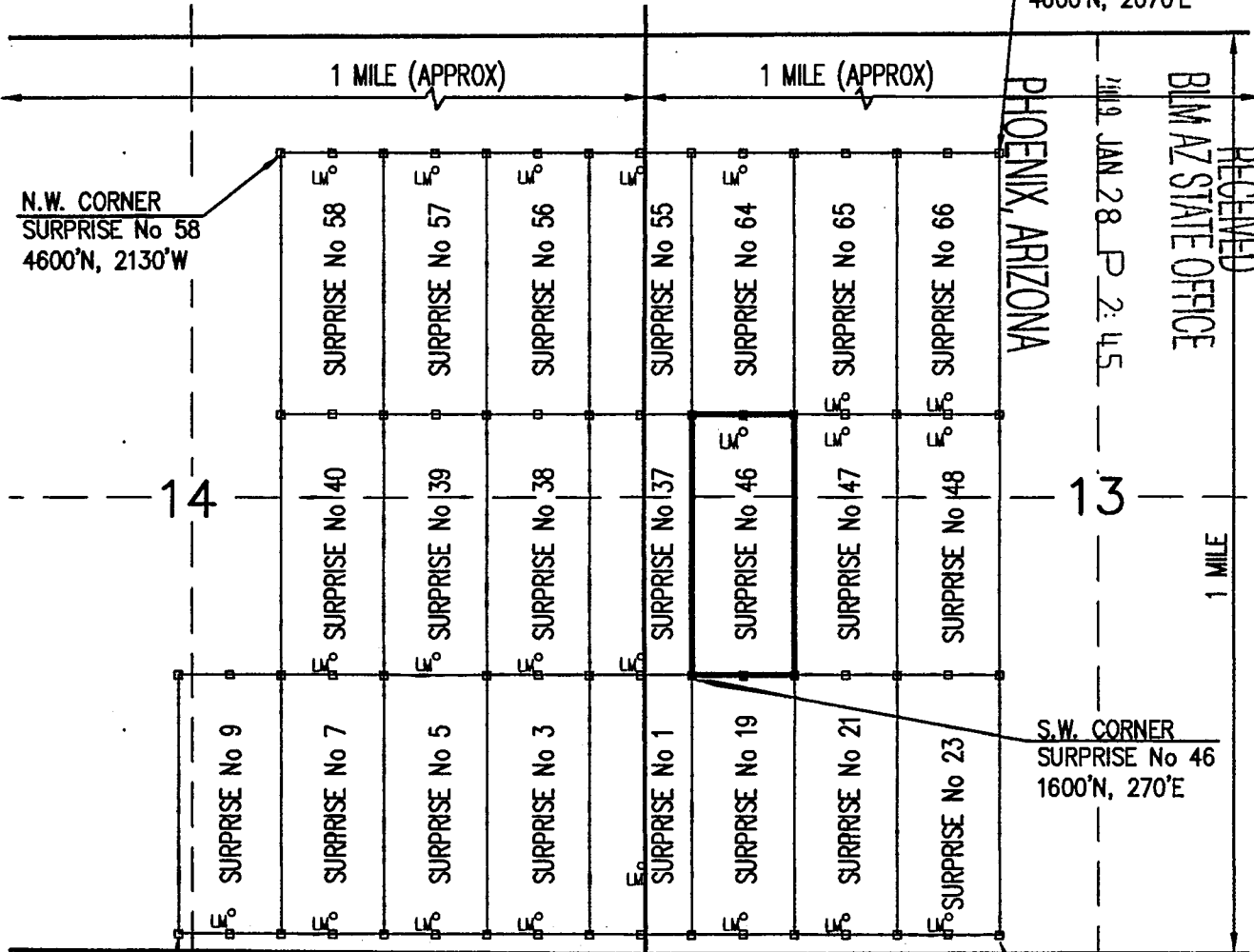
SITUATED IN THE SW 1/4 & NW 1/4 SECTION 13, T15S, R22E  
COCHISE (JOHNSON) MINING DISTRICT, COCHISE COUNTY, AZ



N.E. CORNER  
SURPRISE No 66  
4600'N, 2070'E

N.W. CORNER  
SURPRISE No 58  
4600'N, 2130'W

RECEIVED  
BIMAZ STATE OFFICE  
JAN 28 P 2:45  
PHOENIX, ARIZONA



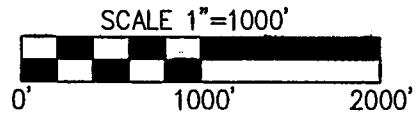
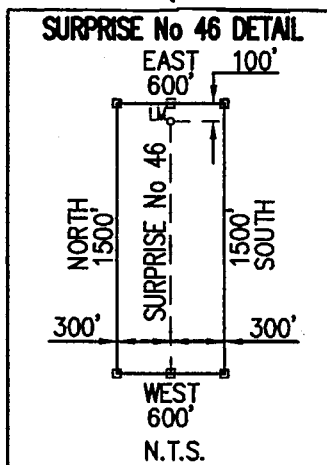
S.W. CORNER  
SURPRISE No 9  
100'N, 2730'W

S.W. CORNER  
SURPRISE No 46  
1600'N, 270'E

S.E. CORNER  
SURPRISE No 23  
100'N, 2070'E  
SECTION 14 | 13  
CORNER 23 | 24  
0'N, 0'E

### LEGEND


- CLAIM ACREAGE = 20.66 +/- ACRES
- INDICATES END CENTERS OR CORNERS OF LOAD CLAIM. SET 5' STEEL TEEPOST WITH 2½" WHITE PVC SLEEVES WITH ATTACHED STAINLESS STEEL CORNER OR END CENTER IDENTIFIED ON EACH (TYPICAL)
  - LM° INDICATES LOCATION MONUMENT. SET 5' STEEL TEEPOST WITH 2½" WHITE PVC SLEEVES WITH ¾" COPPER TUBE ATTACHED CONTAINING THE LOCATION NOTICE (TYPICAL).



**LOCATOR:**  
ROBERT DURHAM TRUSTEE OF THE  
STRONG & HARRIS TRUST DATED  
NOVEMBER 7, 2018  
ROBERT DURHAM (TRUSTEE AND AGENT)  
PO BOX 574  
BENSON, AZ 85602

AM0452793

Return to:  
Robert Durham  
P.O. Box 574  
Benson, AZ 85602



**NOTICE OF RELOCATION FOR LODE MINING CLAIM**  
**STATE OF ARIZONA, COUNTY OF COCHISE**

**NOTICE IS HEREBY GIVEN** that the Surprise No 46  
Lode mining claim has been relocated by:

**Robert Durham as Trustee of the Strong & Harris Trust dated  
November 7, 2018.**

Whose current mailing address is:  
P.O. BOX 574, Benson, AZ 85602

This Lode mining claim consists of approximately 20.66 acres.  
The general course of this claim is **North to South** and it is situated in the Cochise (Johnson) Mining District, Cochise County, Arizona. This claim is 1500 feet in length and 600 feet in width. This claim runs approximately 1500 feet in a **Northerly** direction to the **North** end line and approximately 600 feet in a **Westerly** direction to the **West** end line. This Claim is marked by six monuments, one at each corner and one at the center of each end line of the claim.

The location monument on which the notice is posted is situated within:  
**Section 13, Township 15 South, Range 22 East, Gila and Salt River Meridian, Cochise County Arizona** and this claim encompasses portions of the following Quarter Section(s), Section(s) Township(s) Range(s): **NW¼ & SW¼ Section 13, T15S-R22E, G&SRM, Cochise County, Arizona.**

The location of this claim with reference to some natural object or permanent monument and additional information (if any) concerning its locality is as follows:

**The Southwest Corner of this Claim is located 1600 feet North and 270 feet West of the United States Geological Survey Section Corner Marker of Sections 14,13,23 and 24 T15S-R22E, G&SRM.**


The undersigned claims the ground as described above and set forth on attached claim map. This claim is not intended to encroach on any private mineral property or land that is not open for location. This claim is intended as a relocation of the Surprise No 46 lode claim, covering all or a part of the same ground included in the Surprise No 46 lode claim. The original location notice, and relocations and amendments, if any, thereto are recorded in the Official Records of Cochise County, Arizona, and filed with the Bureau of Land Management in Phoenix, Arizona as follows:

- Surprise No 46 located on 3/18/1964, recorded in County Book 351, Page 158 AMC 46889
- Surprise No 46 relocated on 8/4/1989, recorded at County Under Fee # 890714782; AMC 298160
- Surprise No#46 relocated on 8/4/2010, recorded at County Under Fee #2010-20860; AMC 402160

This claim is located on lands patented under the Stockraising Homestead Act in compliance with the Notice of Intent to Locate procedures set forth in 43 C.F.R. Part 3838 (on file with Bureau of Land Management, serialized as case file AZA-37596).

Located, dated and posted on ground this 12<sup>th</sup> day of January 2019. Time: 10:00AM

Robert Durham, as Trustee of The Strong & Harris Trust dated November 7, 2018.

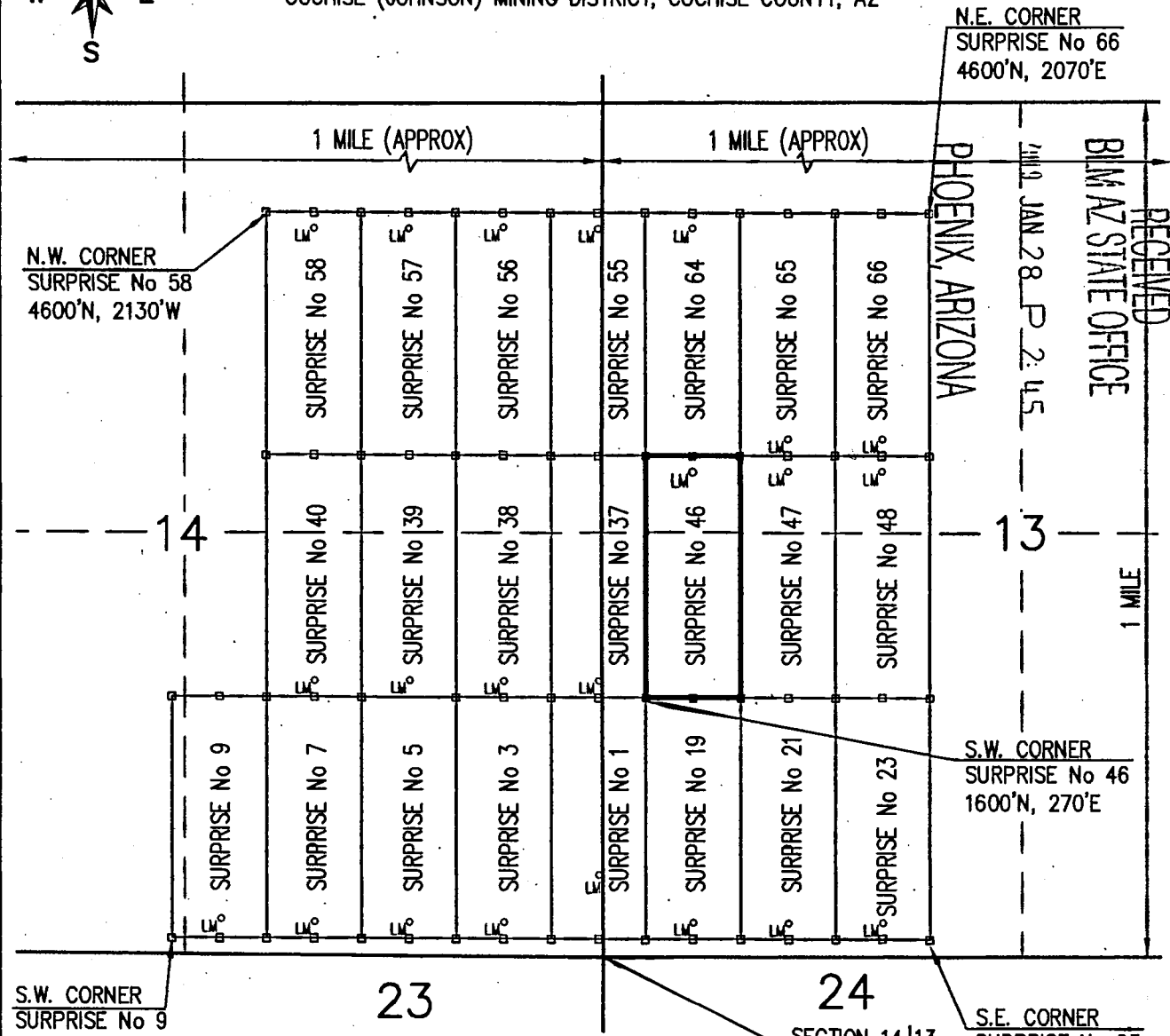
By   
Robert Durham (Trustee and Agent)

AMC 452792

# SURPRISE No 46 LODE CLAIM

LOCATION OF SURPRISE No 46 LODE CLAIM

SITUATED IN THE SW 1/4 & NW 1/4 SECTION 13, T15S, R22E  
COCHISE (JOHNSON) MINING DISTRICT, COCHISE COUNTY, AZ



RECEIVED  
BIMAZ STATE OFFICE  
JAN 28 P 2 45  
PHOENIX, ARIZONA

S.W. CORNER  
SURPRISE No 9  
100'N, 2730'W

S.W. CORNER  
SURPRISE No 46  
1600'N, 270'E

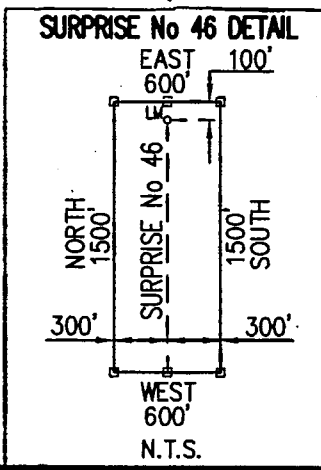
S.E. CORNER  
SURPRISE No 23  
100'N, 2070'E

### LEGEND

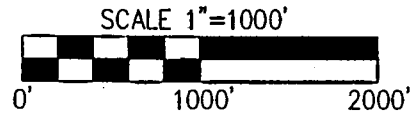
CLAIM ACREAGE = 20.66 +/- ACRES

□ INDICATES END CENTERS OR CORNERS OF  
LODE CLAIM. SET 5' STEEL TEEPOST WITH  
2½" WHITE PVC SLEEVES WITH ATTACHED  
STAINLESS STEEL CORNER OR END  
CENTER IDENTIFIED ON EACH (TYPICAL)

⊙ INDICATES LOCATION MONUMENT. SET  
5' STEEL TEEPOST WITH 2½" WHITE PVC  
SLEEVES WITH ¾" COPPER TUBE  
ATTACHED CONTAINING THE LOCATION  
NOTICE (TYPICAL).



SECTION 14 | 13  
CORNER 23 | 24  
0'N, 0'E




### LOCATOR:

ROBERT DURHAM TRUSTEE OF THE  
STRONG & HARRIS TRUST DATED  
NOVEMBER 7, 2018  
ROBERT DURHAM (TRUSTEE AND AGENT)  
PO BOX 574  
BENSON, AZ 85602

AMC 452793

Return to:  
Robert Durham  
P.O. Box 574  
Benson, AZ 85602



**NOTICE OF RELOCATION FOR LODE MINING CLAIM**  
**STATE OF ARIZONA, COUNTY OF COCHISE**

**NOTICE IS HEREBY GIVEN** that the Surprise No 47  
Lode mining claim has been relocated by:

**Robert Durham as Trustee of the Strong & Harris Trust dated  
November 7, 2018.**

Whose current mailing address is:  
P.O. BOX 574, Benson, AZ 85602

This Lode mining claim consists of approximately 20.66 acres.

The general course of this claim is **North to South** and it is situated in the Cochise (Johnson) Mining District, Cochise County, Arizona. This claim is 1500 feet in length and 600 feet in width. This claim runs approximately 1500 feet in a **Northerly** direction to the **North** end line and approximately 600 feet in a **Westerly** direction to the **West** end line. This Claim is marked by six monuments, one at each corner and one at the center of each end line of the claim.

The location monument on which the notice is posted is situated within:

**Section 13, Township 15 South, Range 22 East**, Gila and Salt River Meridian, Cochise County Arizona and this claim encompasses portions of the following Quarter Section(s), Section(s) Township(s) Range(s): **NW¼ & SW¼ Section 13, T15S-R22E, G&SRM, Cochise County, Arizona.**

The location of this claim with reference to some natural object or permanent monument and additional information (if any) concerning its locality is as follows:

**The Southwest Corner of this Claim is located 1600 feet North and 870 feet West of the United States Geological Survey Section Corner Marker of Sections 14,13,23 and 24 T15S-R22E, G&SRM.**


The undersigned claims the ground as described above and set forth on attached claim map. This claim is not intended to encroach on any private mineral property or land that is not open for location. This claim is intended as a relocation of the Surprise No 47 lode claim, covering all or a part of the same ground included in the Surprise No 47 lode claim. The original location notice, and relocations and amendments, if any, thereto are recorded in the Official Records of Cochise County, Arizona, and filed with the Bureau of Land Management in Phoenix, Arizona as follows:

- Surprise No 47 located on 3/18/1964, recorded in County Book 351, Page 159; AMC 46890
- Surprise No 47 relocated on 8/4/1989, recorded at County Under Fee # 890714781; AMC 298161
- Surprise No#47 relocated on 8/4/2010, recorded at County Under Fee #2010-20861; AMC 402161

This claim is located on lands patented under the Stockraising Homestead Act in compliance with the Notice of Intent to Locate procedures set forth in 43 C.F.R. Part 3838 (on file with Bureau of Land Management, serialized as case file AZA-37596).

Located, dated and posted on ground this 12<sup>th</sup> day of January 2019. Time: 10:00AM

Robert Durham, as Trustee of The Strong & Harris Trust dated November 7<sup>th</sup>, 2018.

By   
Robert Durham (Trustee and Agent)

AMC 452794



# SURPRISE No 47 LODE CLAIM

LOCATION OF SURPRISE No 47 LODE CLAIM

SITUATED IN THE SW 1/4 & NW 1/4 SECTION 13, T15S, R22E  
COCHISE (JOHNSON) MINING DISTRICT, COCHISE COUNTY, AZ



N.E. CORNER  
SURPRISE No 66  
4600'N, 2070'E

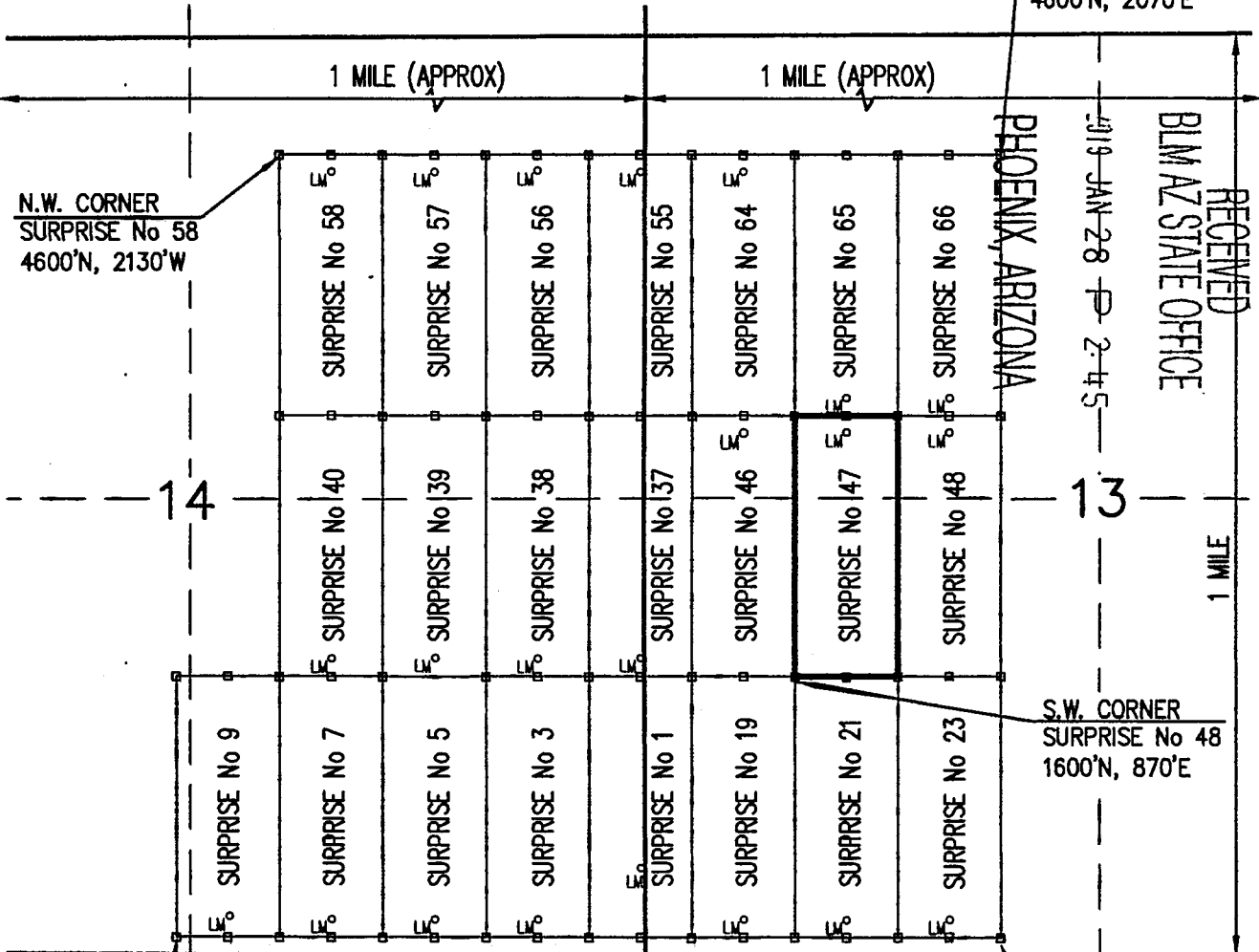
N.W. CORNER  
SURPRISE No 58  
4600'N, 2130'W

PHOENIX, ARIZONA

2019 JAN 28 P 2:45

RECEIVED  
BLM AZ STATE OFFICE

1 MILE



S.W. CORNER  
SURPRISE No 9  
100'N, 2730'W

23

24

SECTION 14|13  
CORNER 23|24  
0'N, 0'E

S.E. CORNER  
SURPRISE No 23  
100'N, 2070'E

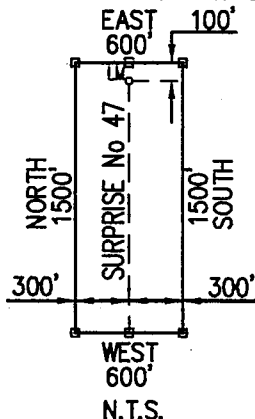
## LEGEND

CLAIM ACREAGE = 20.66 +/- ACRES


□ INDICATES END CENTERS OR CORNERS OF  
LODE CLAIM. SET 5' STEEL TEEPOST WITH  
2½" WHITE PVC SLEEVES WITH ATTACHED  
STAINLESS STEEL CORNER OR END  
CENTER IDENTIFIED ON EACH (TYPICAL)

LM° INDICATES LOCATION MONUMENT. SET  
5' STEEL TEEPOST WITH 2½" WHITE PVC  
SLEEVES WITH ¾" COPPER TUBE  
ATTACHED CONTAINING THE LOCATION  
NOTICE (TYPICAL).

## SURPRISE No 47 DETAIL



SCALE 1"=1000'

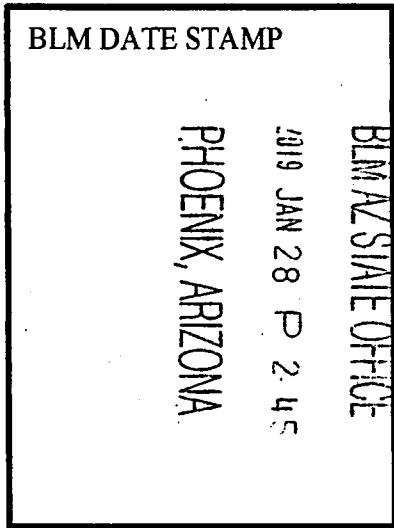


## LOCATOR:

ROBERT DURHAM TRUSTEE OF THE  
STRONG & HARRIS TRUST DATED  
NOVEMBER 7, 2018  
ROBERT DURHAM (TRUSTEE AND AGENT)  
PO BOX 574  
BENSON, AZ. 85602

AMC 452794

Return to:  
Robert Durham  
P.O. Box 574  
Benson, AZ 85602



**NOTICE OF RELOCATION FOR LODE MINING CLAIM**  
**STATE OF ARIZONA, COUNTY OF COCHISE**

**NOTICE IS HEREBY GIVEN** that the Surprise No 47  
Lode mining claim has been relocated by:

**Robert Durham as Trustee of the Strong & Harris Trust dated  
November 7, 2018.**  
Whose current mailing address is:  
P.O. BOX 574, Benson, AZ 85602

This Lode mining claim consists of approximately 20.66 acres.  
The general course of this claim is **North to South** and it is situated in the Cochise (Johnson) Mining District, Cochise County, Arizona. This claim is 1500 feet in length and 600 feet in width. This claim runs approximately 1500 feet in a **Northerly** direction to the **North** end line and approximately 600 feet in a **Westerly** direction to the **West** end line. This Claim is marked by six monuments, one at each corner and one at the center of each end line of the claim.

The location monument on which the notice is posted is situated within:  
**Section 13, Township 15 South, Range 22 East, Gila and Salt River Meridian, Cochise County Arizona** and this claim encompasses portions of the following Quarter Section(s), Section(s) Township(s) Range(s): **NW¼ & SW¼ Section 13, T15S-R22E, G&SRM, Cochise County, Arizona.**

The location of this claim with reference to some natural object or permanent monument and additional information (if any) concerning its locality is as follows:

**The Southwest Corner of this Claim is located 1600 feet North and 870 feet West of the United States Geological Survey Section Corner Marker of Sections 14,13,23 and 24 T15S-R22E, G&SRM.**


The undersigned claims the ground as described above and set forth on attached claim map. This claim is not intended to encroach on any private mineral property or land that is not open for location. This claim is intended as a relocation of the Surprise No 47 lode claim, covering all or a part of the same ground included in the Surprise No 47 lode claim. The original location notice, and relocations and amendments, if any, thereto are recorded in the Official Records of Cochise County, Arizona, and filed with the Bureau of Land Management in Phoenix, Arizona as follows:

- Surprise No 47 located on 3/18/1964, recorded in County Book 351, Page 159; AMC 46890
- Surprise No 47 relocated on 8/4/1989, recorded at County Under Fee # 890714781; AMC 298161
- Surprise No#47 relocated on 8/4/2010, recorded at County Under Fee #2010-20861; AMC 402161

This claim is located on lands patented under the Stockraising Homestead Act in compliance with the Notice of Intent to Locate procedures set forth in 43 C.F.R. Part 3838 (on file with Bureau of Land Management, serialized as case file AZA-37596).

Located, dated and posted on ground this 12<sup>th</sup> day of January 2019. Time: 10:00AM

Robert Durham, as Trustee of The Strong & Harris Trust dated November 7<sup>th</sup>, 2018.

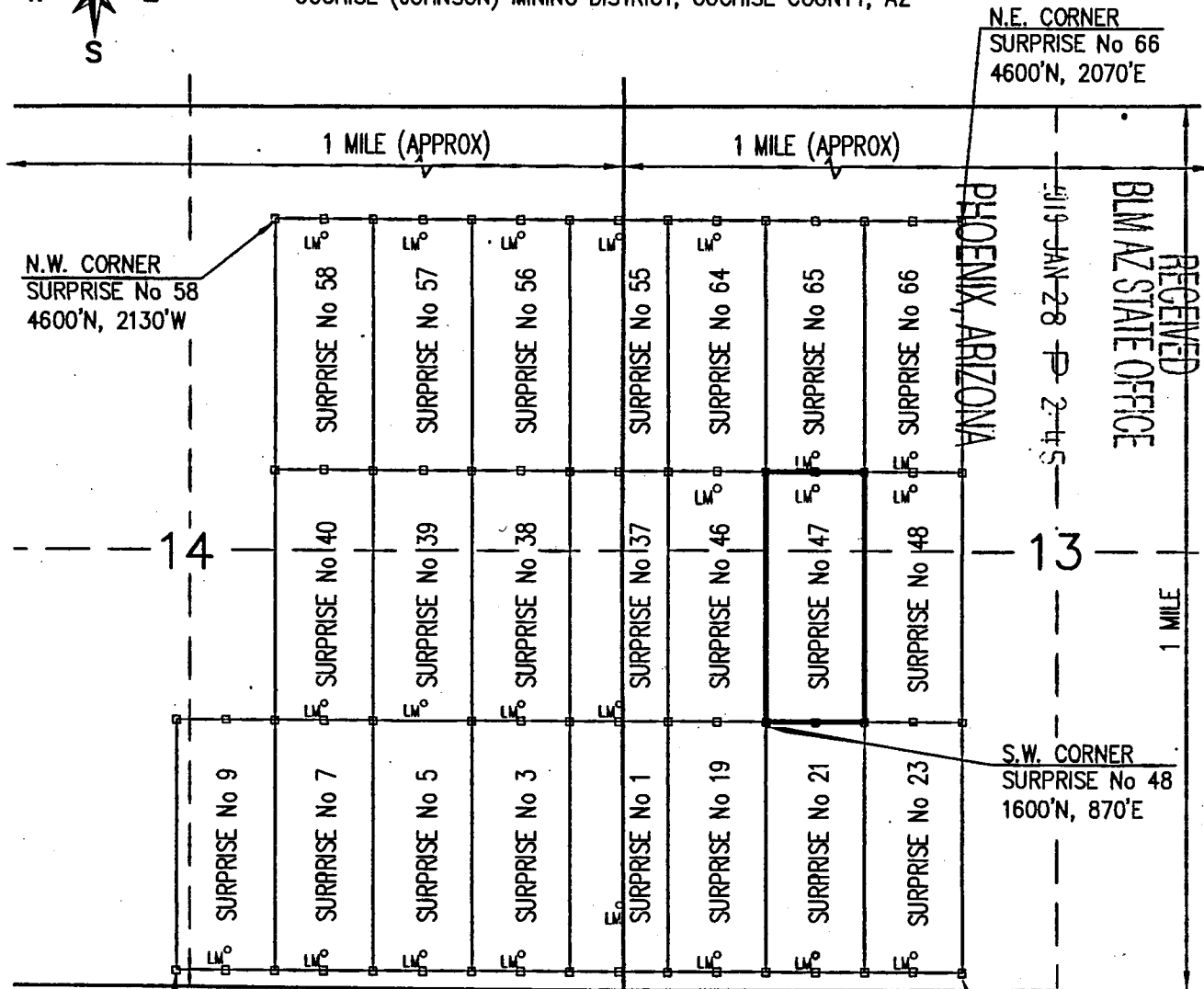
By   
**Robert Durham (Trustee and Agent)**

AMC452794

# SURPRISE No 47 LODE CLAIM

LOCATION OF SURPRISE No 47 LODE CLAIM

SITUATED IN THE SW 1/4 & NW 1/4 SECTION 13, T15S, R22E  
COCHISE (JOHNSON) MINING DISTRICT, COCHISE COUNTY, AZ



N.W. CORNER  
SURPRISE No 58  
4600'N, 2130'W

N.E. CORNER  
SURPRISE No 66  
4600'N, 2070'E

RECEIVED  
BLM AZ STATE OFFICE  
PHOENIX, ARIZONA  
JAN 28 2 45

S.W. CORNER  
SURPRISE No 48  
1600'N, 870'E

S.W. CORNER  
SURPRISE No 9  
100'N, 2730'W

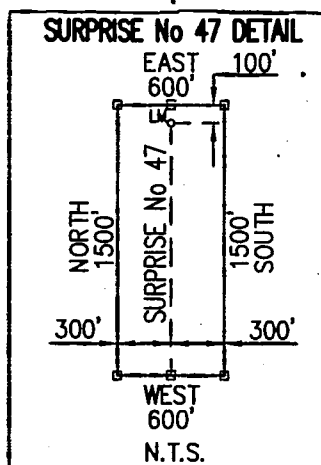
S.E. CORNER  
SURPRISE No 23  
100'N, 2070'E

### LEGEND

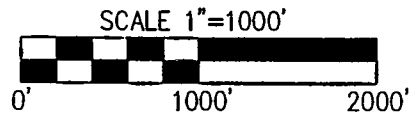
CLAIM ACREAGE = 20.66 +/- ACRES

□ INDICATES END CENTERS OR CORNERS OF LOAD CLAIM. SET 5' STEEL TEEPOST WITH 2½" WHITE PVC SLEEVES WITH ATTACHED STAINLESS STEEL CORNER OR END CENTER IDENTIFIED ON EACH (TYPICAL)

LM° INDICATES LOCATION MONUMENT. SET 5' STEEL TEEPOST WITH 2½" WHITE PVC SLEEVES WITH ¾" COPPER TUBE ATTACHED CONTAINING THE LOCATION NOTICE (TYPICAL).



SECTION 14 | 13  
CORNER 23 | 24  
0'N, 0'E

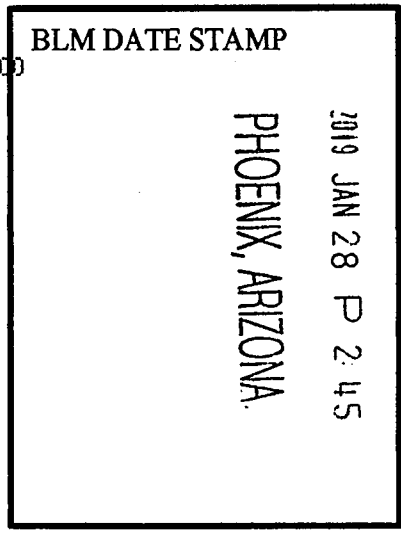


### LOCATOR:

ROBERT DURHAM TRUSTEE OF THE  
STRONG & HARRIS TRUST DATED  
NOVEMBER 7, 2018  
ROBERT DURHAM (TRUSTEE AND AGENT)  
PO BOX 574  
BENSON, AZ. 85602

AMC 452794

Return to:  
Robert Durham  
P.O. Box 574  
Benson, AZ 85602



RECEIVED  
BLM AZ STATE OFFICE

**NOTICE OF RELOCATION FOR LODE MINING CLAIM**  
**STATE OF ARIZONA, COUNTY OF COCHISE**

**NOTICE IS HEREBY GIVEN** that the Surprise No 48  
Lode mining claim has been relocated by:

**Robert Durham as Trustee of the Strong & Harris Trust dated  
November 7, 2018.**

Whose current mailing address is:  
P.O. BOX 574, Benson, AZ 85602

This Lode mining claim consists of approximately 20.66 acres.

The general course of this claim is **North to South** and it is situated in the Cochise (Johnson) Mining District, Cochise County, Arizona. This claim is 1500 feet in length and 600 feet in width. This claim runs approximately 1500 feet in a **Northerly** direction to the **North** end line and approximately 600 feet in a **Westerly** direction to the **West** end line. This Claim is marked by six monuments, one at each corner and one at the center of each end line of the claim.

The location monument on which the notice is posted is situated within:

**Section 13, Township 15 South, Range 22 East, Gila and Salt River Meridian, Cochise County Arizona** and this claim encompasses portions of the following Quarter Section(s), Section(s) Township(s) Range(s): **NW¼ & SW¼ Section 13, T15S-R22E, G&SRM, Cochise County, Arizona.**

The location of this claim with reference to some natural object or permanent monument and additional information (if any) concerning its locality is as follows:

**The Southwest Corner of this Claim is located 1600 feet North and 1470 feet East of the United States Geological Survey Section Corner Marker of Sections 14,13,23 and 24 T15S-R22E, G&SRM.**

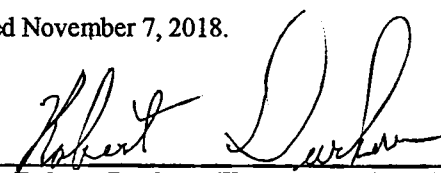
The undersigned claims the ground as described above and set forth on attached claim map. This claim is not intended to encroach on any private mineral property or land that is not open for location. This claim is intended as a relocation of the Surprise No 48 lode claim, covering all or a part of the same ground included in the Surprise No 48 lode claim. The original location notice, and relocations and amendments, if any, thereto are recorded in the Official Records of Cochise County, Arizona, and filed with the Bureau of Land Management in Phoenix, Arizona as follows:

- Surprise No 48 located on 3/18/1964, recorded in County Book 351, Page 160; AMC 46891
- Surprise No 48 relocated on 8/4/1989, recorded at County Under Fee # 890714780; AMC 298162
- Surprise No#48 relocated on 8/4/2010, recorded at County Under Fee #2010-20862; AMC 402162

This claim is located on lands patented under the Stockraising Homestead Act in compliance with the Notice of Intent to Locate procedures set forth in 43 C.F.R. Part 3838 (on file with Bureau of Land Management, serialized as case file AZA-37596).

Located, dated and posted on ground this 12<sup>th</sup> day of January 2019. Time: 10:00AM

Robert Durham, as Trustee of The Strong & Harris Trust dated November 7, 2018.

By   
Robert Durham (Trustee and Agent)

AMC 452795

# SURPRISE No 48 LODE CLAIM

LOCATION OF SURPRISE No 48 LODE CLAIM

SITUATED IN THE SW 1/4 & NW 1/4 SECTION 13, T15S, R22E  
COCHISE (JOHNSON) MINING DISTRICT, COCHISE COUNTY, AZ



N.E. CORNER  
SURPRISE No 66  
4600'N, 2070'E

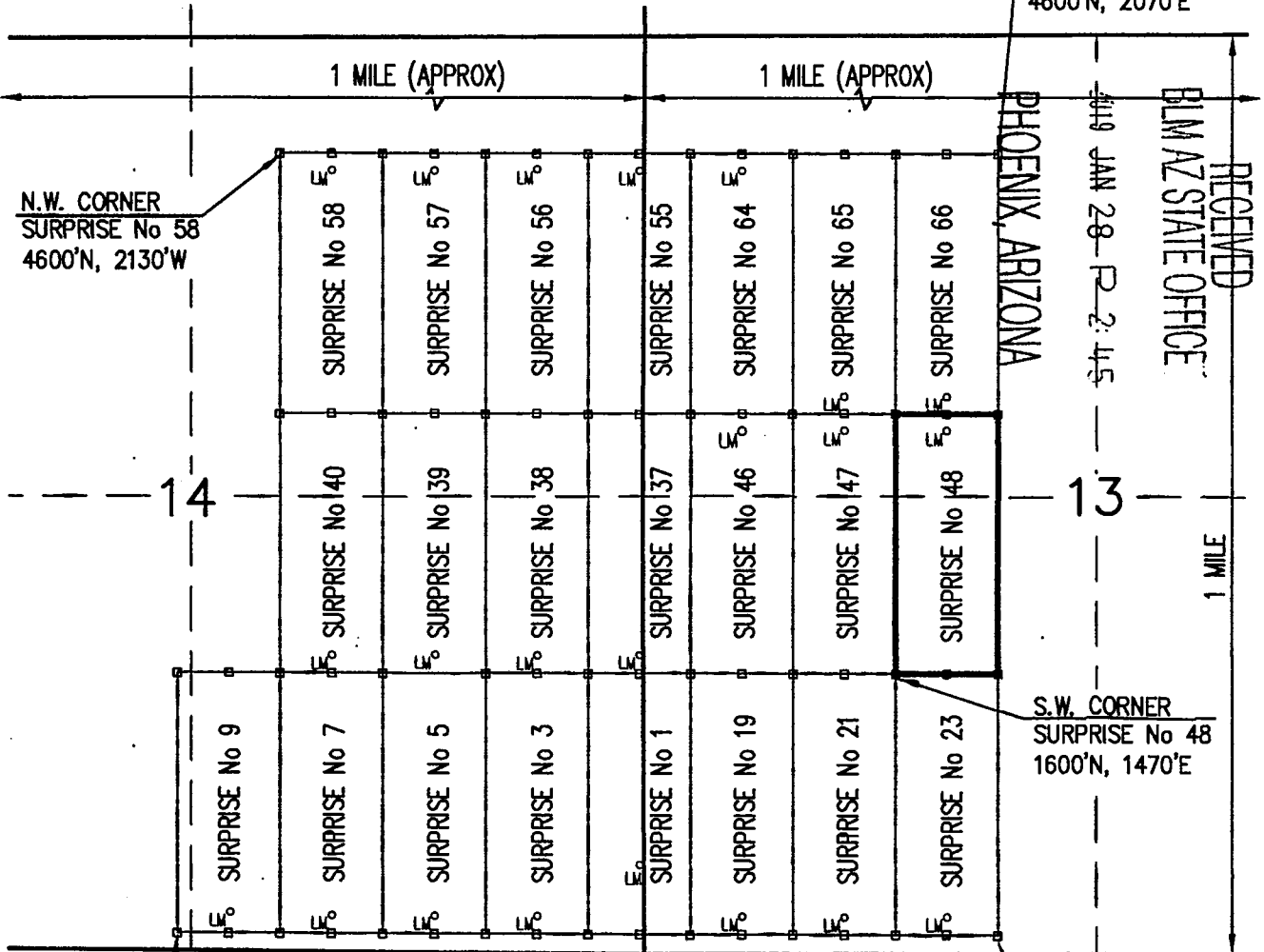
N.W. CORNER  
SURPRISE No 58  
4600'N, 2130'W

PHOENIX, ARIZONA

JAN 28 12:45

RECEIVED  
BLM AZ STATE OFFICE

1 MILE



S.W. CORNER  
SURPRISE No 9  
100'N, 2730'W

S.W. CORNER  
SURPRISE No 48  
1600'N, 1470'E

S.E. CORNER  
SURPRISE No 23  
100'N, 2070'E

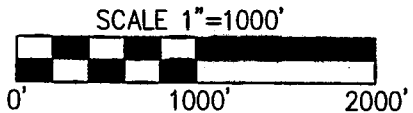
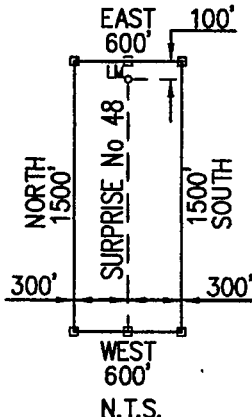
### LEGEND

CLAIM ACREAGE = 20.66 +/- ACRES

□ INDICATES END CENTERS OR CORNERS OF LOAD CLAIM. SET 5' STEEL TEEPOST WITH 2½" WHITE PVC SLEEVES WITH ATTACHED STAINLESS STEEL CORNER OR END CENTER IDENTIFIED ON EACH (TYPICAL)

LM<sup>o</sup> INDICATES LOCATION MONUMENT. SET 5' STEEL TEEPOST WITH 2½" WHITE PVC SLEEVES WITH ¾" COPPER TUBE ATTACHED CONTAINING THE LOCATION NOTICE (TYPICAL).

### SURPRISE No 48 DETAIL

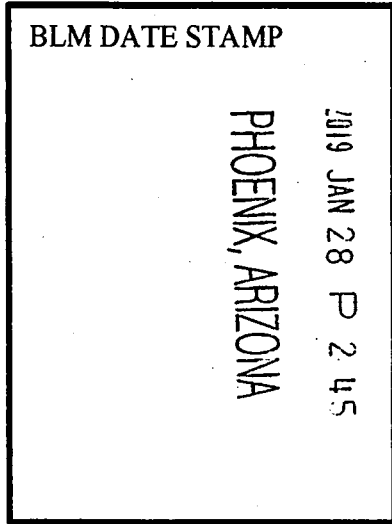


### LOCATOR:

ROBERT DURHAM TRUSTEE OF THE  
STRONG & HARRIS TRUST DATED  
NOVEMBER 7, 2018  
ROBERT DURHAM (TRUSTEE AND AGENT)  
PO BOX 574  
BENSON, AZ. 85602

AMC 452795

Return to:  
Robert Durham  
P.O. Box 574  
Benson, AZ 85602



RECEIVED  
BLM AZ STATE OFFICE

**NOTICE OF RELOCATION FOR LODE MINING CLAIM**  
**STATE OF ARIZONA, COUNTY OF COCHISE**

**NOTICE IS HEREBY GIVEN** that the Surprise No 48 Lode mining claim has been relocated by:

**Robert Durham as Trustee of the Strong & Harris Trust dated November 7, 2018.**  
Whose current mailing address is:  
P.O. BOX 574, Benson, AZ 85602

This Lode mining claim consists of approximately 20.66 acres. The general course of this claim is **North to South** and it is situated in the Cochise (Johnson) Mining District, Cochise County, Arizona. This claim is 1500 feet in length and 600 feet in width. This claim runs approximately 1500 feet in a **Northerly** direction to the **North** end line and approximately 600 feet in a **Westerly** direction to the **West** end line. This Claim is marked by six monuments, one at each corner and one at the center of each end line of the claim.

The location monument on which the notice is posted is situated within:  
**Section 13, Township 15 South, Range 22 East**, Gila and Salt River Meridian, Cochise County Arizona and this claim encompasses portions of the following Quarter Section(s), Section(s) Township(s) Range(s): **NW¼ & SW¼ Section 13, T15S-R22E, G&SRM, Cochise County, Arizona.**

The location of this claim with reference to some natural object or permanent monument and additional information (if any) concerning its locality is as follows:

**The Southwest Corner of this Claim is located 1600 feet North and 1470 feet East of the United States Geological Survey Section Corner Marker of Sections 14,13,23 and 24 T15S-R22E, G&SRM.**

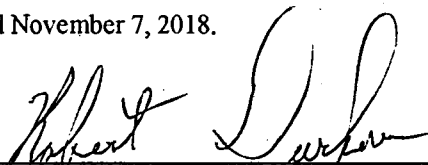
The undersigned claims the ground as described above and set forth on attached claim map. This claim is not intended to encroach on any private mineral property or land that is not open for location. This claim is intended as a relocation of the Surprise No 48 lode claim, covering all or a part of the same ground included in the Surprise No 48 lode claim. The original location notice, and relocations and amendments, if any, thereto are recorded in the Official Records of Cochise County, Arizona, and filed with the Bureau of Land Management in Phoenix, Arizona as follows:

- Surprise No 48 located on 3/18/1964, recorded in County Book 351, Page 160; AMC 46891
- Surprise No 48 relocated on 8/4/1989, recorded at County Under Fee # 890714780; AMC 298162
- Surprise No#48 relocated on 8/4/2010, recorded at County Under Fee #2010-20862; AMC 402162

This claim is located on lands patented under the Stockraising Homestead Act in compliance with the Notice of Intent to Locate procedures set forth in 43 C.F.R. Part 3838 (on file with Bureau of Land Management, serialized as case file AZA-37596).

Located, dated and posted on ground this 12<sup>th</sup> day of January 2019. Time: 10:00AM

Robert Durham, as Trustee of The Strong & Harris Trust dated November 7, 2018.

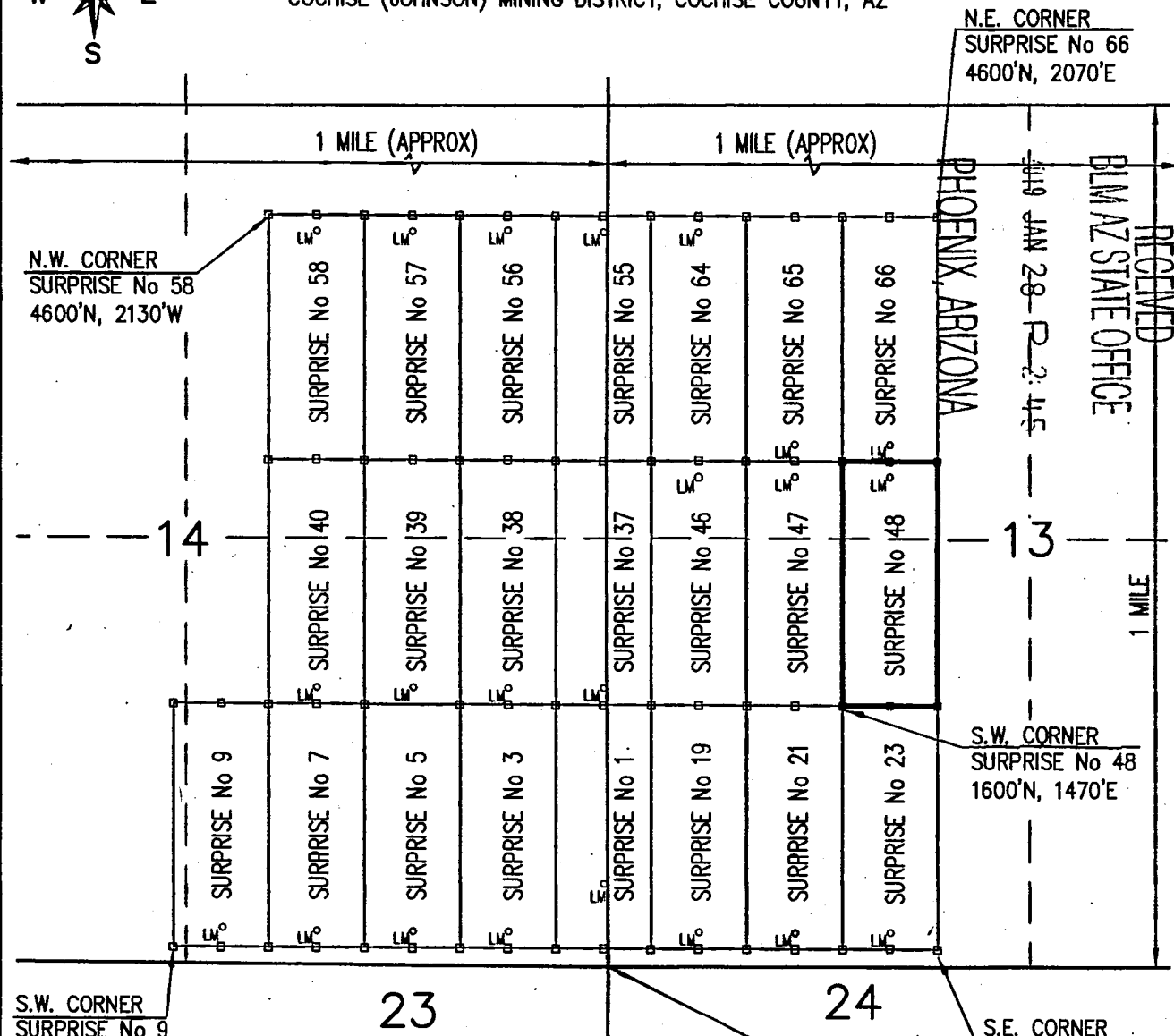
By   
**Robert Durham (Trustee and Agent)**

AMC452795

# SURPRISE No 48 LODE CLAIM

LOCATION OF SURPRISE No 48 LODE CLAIM

SITUATED IN THE SW 1/4 & NW 1/4 SECTION 13, T15S, R22E  
COCHISE (JOHNSON) MINING DISTRICT, COCHISE COUNTY, AZ



S.W. CORNER  
SURPRISE No 9  
100'N, 2730'W

S.W. CORNER  
SURPRISE No 48  
1600'N, 1470'E

S.E. CORNER  
SURPRISE No 23  
100'N, 2070'E

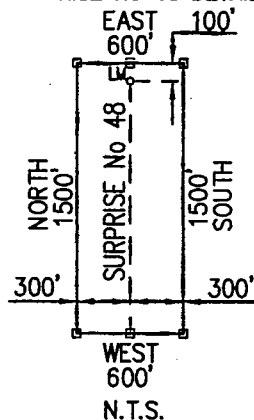
## LEGEND

CLAIM ACREAGE = 20.66 +/- ACRES

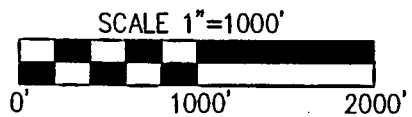
□ INDICATES END CENTERS OR CORNERS OF  
LODE CLAIM. SET 5' STEEL TEEPOST WITH  
2½" WHITE PVC SLEEVES WITH ATTACHED  
STAINLESS STEEL CORNER OR END  
CENTER IDENTIFIED ON EACH (TYPICAL)

LM° INDICATES LOCATION MONUMENT. SET  
5' STEEL TEEPOST WITH 2½" WHITE PVC  
SLEEVES WITH ¾" COPPER TUBE  
ATTACHED CONTAINING THE LOCATION  
NOTICE (TYPICAL).

## SURPRISE No 48 DETAIL



SECTION 14|13  
CORNER 23|24  
0'N, 0'E




## LOCATOR:

ROBERT DURHAM TRUSTEE OF THE  
STRONG & HARRIS TRUST DATED  
NOVEMBER 7, 2018  
ROBERT DURHAM (TRUSTEE AND AGENT)  
PO BOX 574  
BENSON, AZ. 85602

AMC452795

Return to: Robert Durham 02-25-2019 03:21 PM Recording Fee \$10.00  
P.O. Box 574  
Benson, AZ 85602



**AMENDED NOTICE OF MINING RELOCATION (Lode)  
STATE OF ARIZONA, COUNTY OF COCHISE**

**NOTICE IS HEREBY GIVEN** that the Surprise No 55, AMC452796  
Lode mining claim has been AMENDED by:

**Robert Durham as Trustee of the Strong & Harris Trust dated  
November 7, 2018.**

Whose current mailing address is:  
P.O. BOX 574, Benson, AZ 85602

This Lode mining claim consists of approximately 20.66 acres.  
The general course of this claim is **North to South** and it is situated in the Cochise (Johnson) Mining District, Cochise County, Arizona. This claim is 1500 feet in length and 600 feet in width. This claim runs approximately 1500 feet in a **Northerly** direction to the **North** end line and approximately 600 feet in a **Westerly** direction to the **West** end line. This Claim is marked by six monuments, one at each corner and one at the center of each end line of the claim.

The location monument on which this amended notice, and the relocation notice, are posted is situated within:  
**Section 14, Township 15 South, Range 22 East**, Gila and Salt River Meridian, Cochise County Arizona and this claim encompasses portions of the following Quarter Section(s), Section(s) Township(s) Range(s): **NW¼ of Section 13 and NE¼ of Section 14, T15S-R22E, G&SRM, Cochise County, Arizona.**

The location of this claim with reference to some natural object or permanent monument and additional information (if any) concerning its locality is as follows:

**The Southwest Corner of this Claim is located 3100 feet North and 330 feet West of the United States Geological Survey Section Corner Marker of Sections 14,13,23 and 24 T15S-R22E, G&SRM.**


The undersigned claims the ground as described above and set forth on attached claim map. This claim is not intended to encroach on any private mineral property or land that is not open for location. **The purpose of this Amended notice is to correct errors or omissions in the original notice of relocation of the Surprise No 55 lode claim**, covering all or a part of the same ground included in the Surprise No 55 lode claim. The original location notice, and relocations and amendments, if any, thereto are recorded in the Official Records of Cochise County, Arizona, and filed with the Bureau of Land Management in Phoenix, Arizona as follows:

- Surprise No 55 located on 3/18/1964, recorded in County Book 351, Page 167; AMC 46897
- Surprise No 55 relocated on 8/4/1989, recorded at County Under Fee # 890714774; AMC 298168
- Surprise No#55 relocated on 8/4/2010, recorded at County Under Fee #2010-20863;AMC 402163
- Surprise No 55 relocated on 1/12/2019, recorded at County Under Fee #2019-01781;AMC452796**

This claim is located on lands patented under the Stockraising Homestead Act in compliance with the Notice of Intent to Locate procedures set forth in 43 C.F.R. Part 3838 (on file with Bureau of Land Management, serialized as case file AZA-37596).

Amended, dated and posted on ground this 20<sup>th</sup> day of Febuary 2019. Time: 11:00AM

Robert Durham, as Trustee of The Strong & Harris Trust dated November 7, 2018.

By   
Robert Durham (Trustee and Agent)

AMC 452796



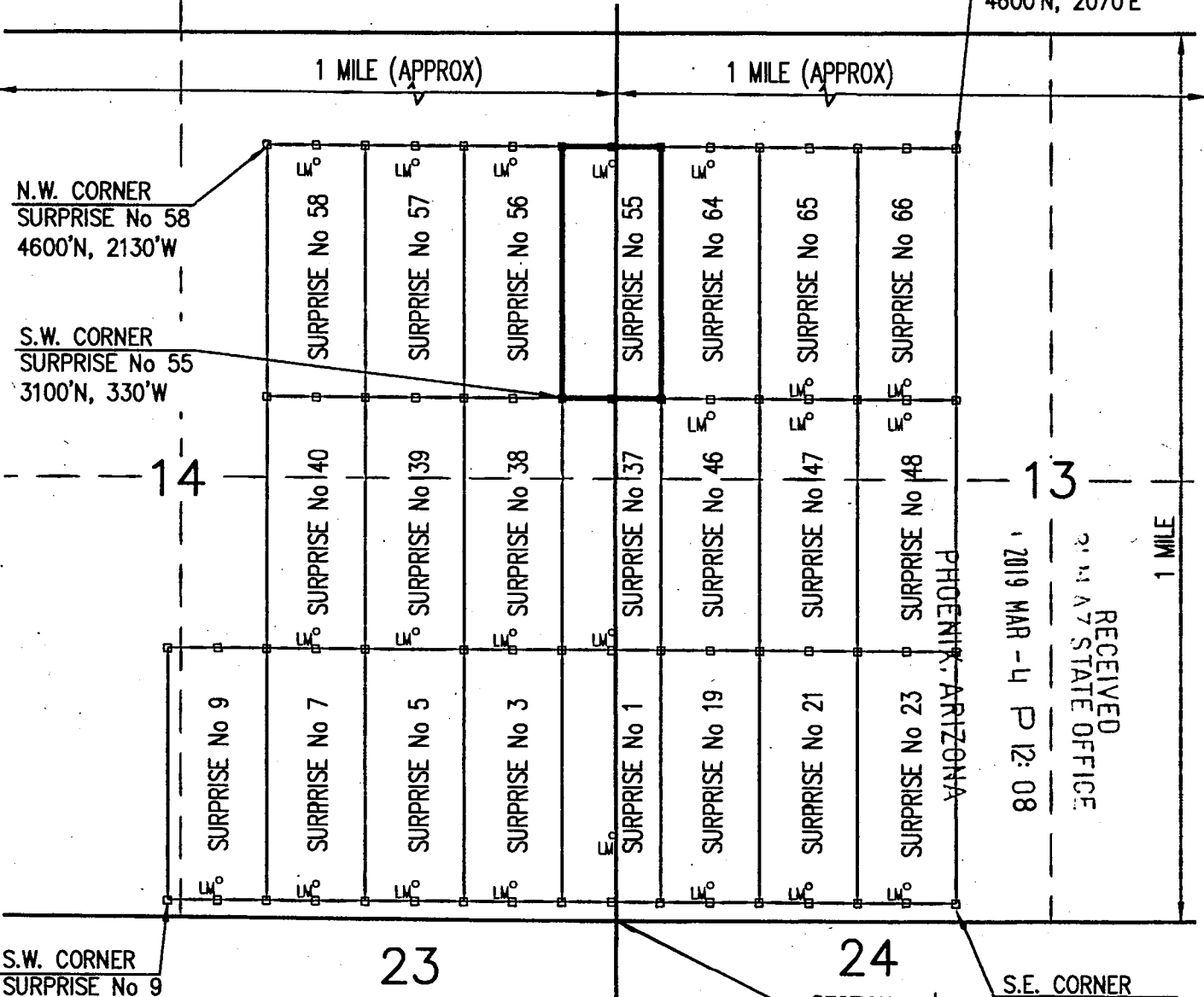
# SURPRISE No 55 LODE CLAIM

LOCATION OF SURPRISE No 55 LODE CLAIM

SITUATED IN THE NW 1/4 SECTION 13, T15S, R22E AND  
THE NE 1/4 SECTION 14, T15S, R22E  
COCHISE (JOHNSON) MINING DISTRICT, COCHISE COUNTY, AZ



N.E. CORNER  
SURPRISE No 66  
4600'N, 2070'E



N.W. CORNER  
SURPRISE No 58  
4600'N, 2130'W

S.W. CORNER  
SURPRISE No 55  
3100'N, 330'W

S.W. CORNER  
SURPRISE No 9  
100'N, 2730'W

S.E. CORNER  
SURPRISE No 23  
100'N, 2070'E

PHOENIX, ARIZONA

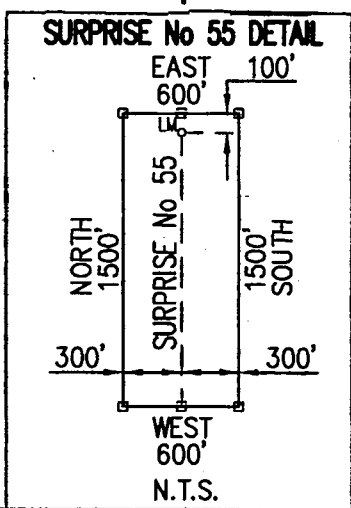
RECEIVED  
2019 MAR - 4 P 12: 08  
STATE OFFICE

1 MILE

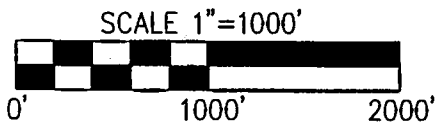
AMC 452796

### LEGEND

- CLAIM ACREAGE = 20.66 +/- ACRES
- INDICATES END CENTERS OR CORNERS OF LOAD CLAIM. SET 5' STEEL TEEPOST WITH 2½" WHITE PVC SLEEVES WITH ATTACHED STAINLESS STEEL CORNER OR END CENTER IDENTIFIED ON EACH (TYPICAL)
  - LM° INDICATES LOCATION MONUMENT. SET 5' STEEL TEEPOST WITH 2½" WHITE PVC SLEEVES WITH ¾" COPPER TUBE ATTACHED CONTAINING THE LOCATION NOTICE (TYPICAL).




SECTION 14 | 13  
CORNER 23 | 24  
0'N, 0'E



### LOCATOR:

ROBERT DURHAM TRUSTEE OF THE  
STRONG & HARRIS TRUST DATED  
NOVEMBER 7, 2018  
ROBERT DURHAM (TRUSTEE AND AGENT)  
PO BOX 574  
BENSON, AZ. 85602

Return to:  
Robert Durham  
P.O. Box 574  
Benson, AZ 85602



RECEIVED  
BLMAZ STATE OFFICE

**NOTICE OF RELOCATION FOR LODE MINING CLAIM**  
**STATE OF ARIZONA, COUNTY OF COCHISE**

**NOTICE IS HEREBY GIVEN** that the Surprise No 55  
Lode mining claim has been relocated by:

**Robert Durham as Trustee of the Strong & Harris Trust dated  
November 7, 2018.**  
Whose current mailing address is:  
P.O. BOX 574, Benson, AZ 85602

This Lode mining claim consists of approximately 20.66 acres.  
The general course of this claim is **North to South** and it is situated in the Cochise (Johnson) Mining District, Cochise County, Arizona. This claim is 1500 feet in length and 600 feet in width. This claim runs approximately 1500 feet in a **Northerly** direction to the **North** end line and approximately 600 feet in a **Westerly** direction to the **West** end line. This Claim is marked by six monuments, one at each corner and one at the center of each end line of the claim.

The location monument on which the notice is posted is situated within:  
**Section 14, Township 15 South, Range 22 East, Gila and Salt River Meridian, Cochise County Arizona** and this claim encompasses portions of the following Quarter Section(s), Section(s) Township(s) Range(s): **NW¼ & SW¼ Section 13 and NE¼ & SE¼ of Section 14, T15S-R22E, G&SRM, Cochise County, Arizona.**

The location of this claim with reference to some natural object or permanent monument and additional information (if any) concerning its locality is as follows:

**The Southwest Corner of this Claim is located 3100 feet North and 330 feet West of the United States Geological Survey Section Corner Marker of Sections 14,13,23 and 24 T15S-R22E, G&SRM.**

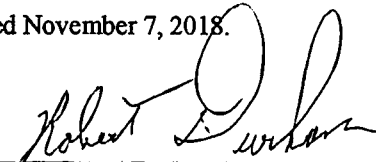
The undersigned claims the ground as described above and set forth on attached claim map. This claim is not intended to encroach on any private mineral property or land that is not open for location. This claim is intended as a relocation of the Surprise No 55 lode claim, covering all or a part of the same ground included in the Surprise No 55 lode claim. The original location notice, and relocations and amendments, if any, thereto are recorded in the Official Records of Cochise County, Arizona, and filed with the Bureau of Land Management in Phoenix, Arizona as follows:

- Surprise No 55 located on 3/18/1964, recorded in County Book 351, Page 167; AMC 46897
- Surprise No 55 relocated on 8/4/1989, recorded at County Under Fee # 890714774; AMC 298168
- Surprise No#55 relocated on 8/4/2010, recorded at County Under Fee #2010-20863; AMC 402163

This claim is located on lands patented under the Stockraising Homestead Act in compliance with the Notice of Intent to Locate procedures set forth in 43 C.F.R. Part 3838 (on file with Bureau of Land Management, serialized as case file AZA-37596).

Located, dated and posted on ground this 12<sup>th</sup> day of January 2019. Time: 10:00AM

Robert Durham, as Trustee of The Strong & Harris Trust dated November 7, 2018.

By   
Robert Durham (Trustee and Agent)

AMC452796

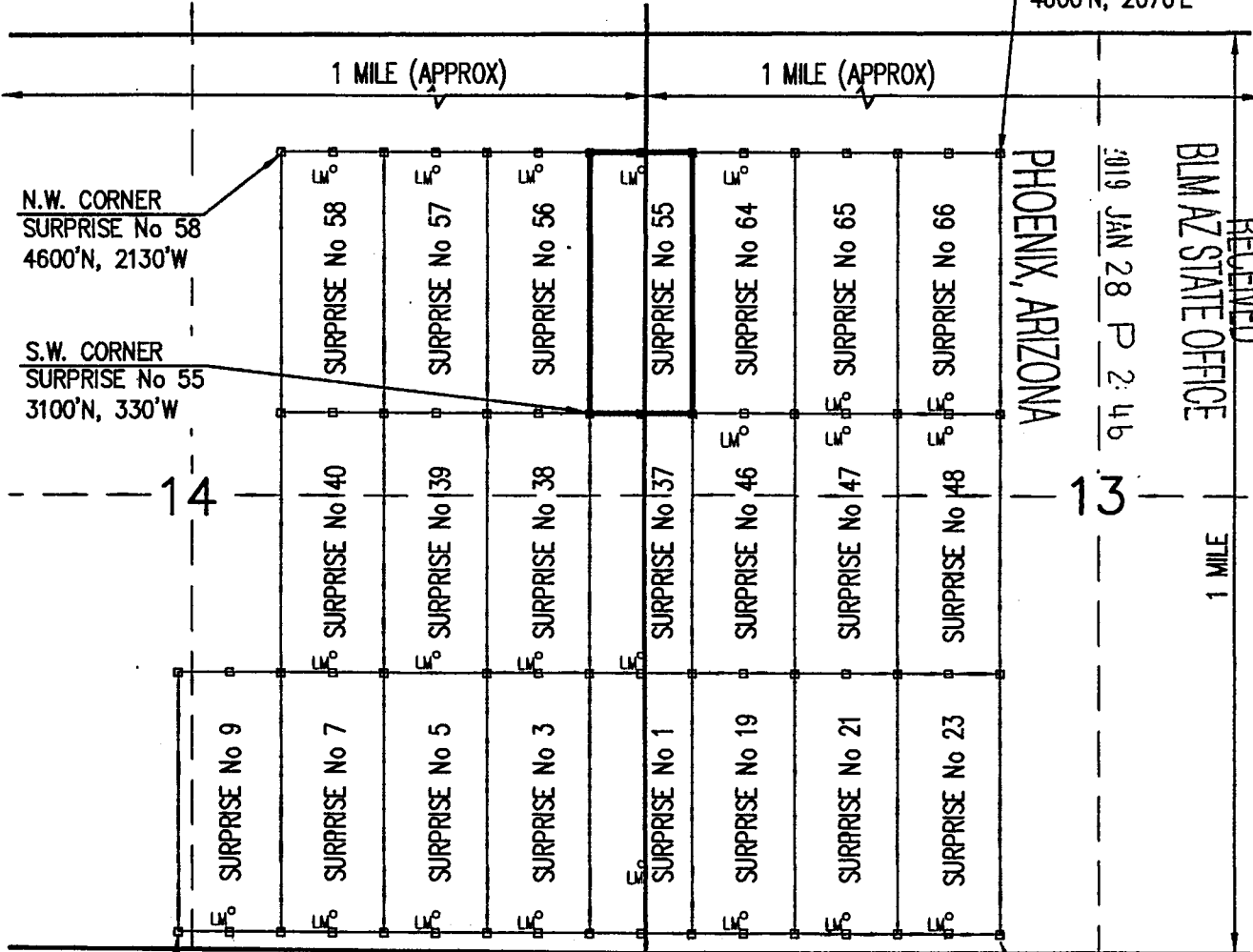
# SURPRISE No 55 LODE CLAIM

LOCATION OF SURPRISE No 55 LODE CLAIM

SITUATED IN THE NW 1/4 SECTION 13, T15S, R22E AND  
THE NE 1/4 SECTION 14, T15S, R22E  
COCHISE (JOHNSON) MINING DISTRICT, COCHISE COUNTY, AZ



N.E. CORNER  
SURPRISE No 66  
4600'N, 2070'E



N.W. CORNER  
SURPRISE No 58  
4600'N, 2130'W

S.W. CORNER  
SURPRISE No 55  
3100'N, 330'W

S.W. CORNER  
SURPRISE No 9  
100'N, 2730'W

S.E. CORNER  
SURPRISE No 23  
100'N, 2070'E

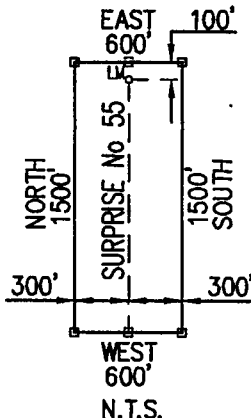
## LEGEND

CLAIM ACREAGE = 20.66 +/- ACRES

□ INDICATES END CENTERS OR CORNERS OF LOAD CLAIM. SET 5' STEEL TEEPOST WITH 2½" WHITE PVC SLEEVES WITH ATTACHED STAINLESS STEEL CORNER OR END CENTER IDENTIFIED ON EACH (TYPICAL)

LM° INDICATES LOCATION MONUMENT. SET 5' STEEL TEEPOST WITH 2½" WHITE PVC SLEEVES WITH ¾" COPPER TUBE ATTACHED CONTAINING THE LOCATION NOTICE (TYPICAL).

## SURPRISE No 55 DETAIL



SECTION 14 | 13  
CORNER 23 | 24  
0'N, 0'E

SCALE 1"=1000'



## LOCATOR:

ROBERT DURHAM TRUSTEE OF THE  
STRONG & HARRIS TRUST DATED  
NOVEMBER 7, 2018  
ROBERT DURHAM (TRUSTEE AND AGENT)  
PO BOX 574  
BENSON, AZ. 85602

AMC 452796

Return to:  
Robert Durham  
P.O. Box 574  
Benson, AZ 85602

BLM DATE STAMP

PHOENIX, ARIZONA

2019 JAN 28 P 2:46

RECEIVED  
BLM AZ STATE OFFICE

**NOTICE OF RELOCATION FOR LODE MINING CLAIM**  
**STATE OF ARIZONA, COUNTY OF COCHISE**

**NOTICE IS HEREBY GIVEN** that the Surprise No 55  
Lode mining claim has been relocated by:

**Robert Durham as Trustee of the Strong & Harris Trust dated  
November 7, 2018.**

Whose current mailing address is:  
P.O. BOX 574, Benson, AZ 85602

This Lode mining claim consists of approximately 20.66 acres.  
The general course of this claim is **North to South** and it is situated in the Cochise (Johnson) Mining District, Cochise County, Arizona. This claim is 1500 feet in length and 600 feet in width. This claim runs approximately 1500 feet in a **Northerly** direction to the **North** end line and approximately 600 feet in a **Westerly** direction to the **West** end line. This Claim is marked by six monuments, one at each corner and one at the center of each end line of the claim.

The location monument on which the notice is posted is situated within:

**Section 14, Township 15 South, Range 22 East**, Gila and Salt River Meridian, Cochise County Arizona and this claim encompasses portions of the following Quarter Section(s), Section(s) Township(s) Range(s): **NW¼ & SW¼ Section 13 and NE¼ & SE¼ of Section 14, T15S-R22E, G&SRM, Cochise County, Arizona.**

The location of this claim with reference to some natural object or permanent monument and additional information (if any) concerning its locality is as follows:

**The Southwest Corner of this Claim is located 3100 feet North and 330 feet West of the United States Geological Survey Section Corner Marker of Sections 14,13,23 and 24 T15S-R22E, G&SRM.**

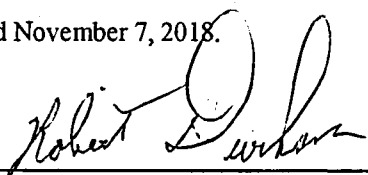
The undersigned claims the ground as described above and set forth on attached claim map. This claim is not intended to encroach on any private mineral property or land that is not open for location. This claim is intended as a relocation of the Surprise No 55 lode claim, covering all or a part of the same ground included in the Surprise No 55 lode claim. The original location notice, and relocations and amendments, if any, thereto are recorded in the Official Records of Cochise County, Arizona, and filed with the Bureau of Land Management in Phoenix, Arizona as follows:

- Surprise No 55 located on 3/18/1964, recorded in County Book 351, Page 167; AMC 46897
- Surprise No 55 relocated on 8/4/1989, recorded at County Under Fee # 890714774; AMC 298168
- Surprise No#55 relocated on 8/4/2010, recorded at County Under Fee #2010-20863; AMC 402163

This claim is located on lands patented under the Stockraising Homestead Act in compliance with the Notice of Intent to Locate procedures set forth in 43 C.F.R. Part 3838 (on file with Bureau of Land Management, serialized as case file AZA-37596).

Located, dated and posted on ground this 12<sup>th</sup> day of January 2019. Time: 10:00AM

Robert Durham, as Trustee of The Strong & Harris Trust dated November 7, 2018.

By   
Robert Durham (Trustee and Agent)

AMC452196

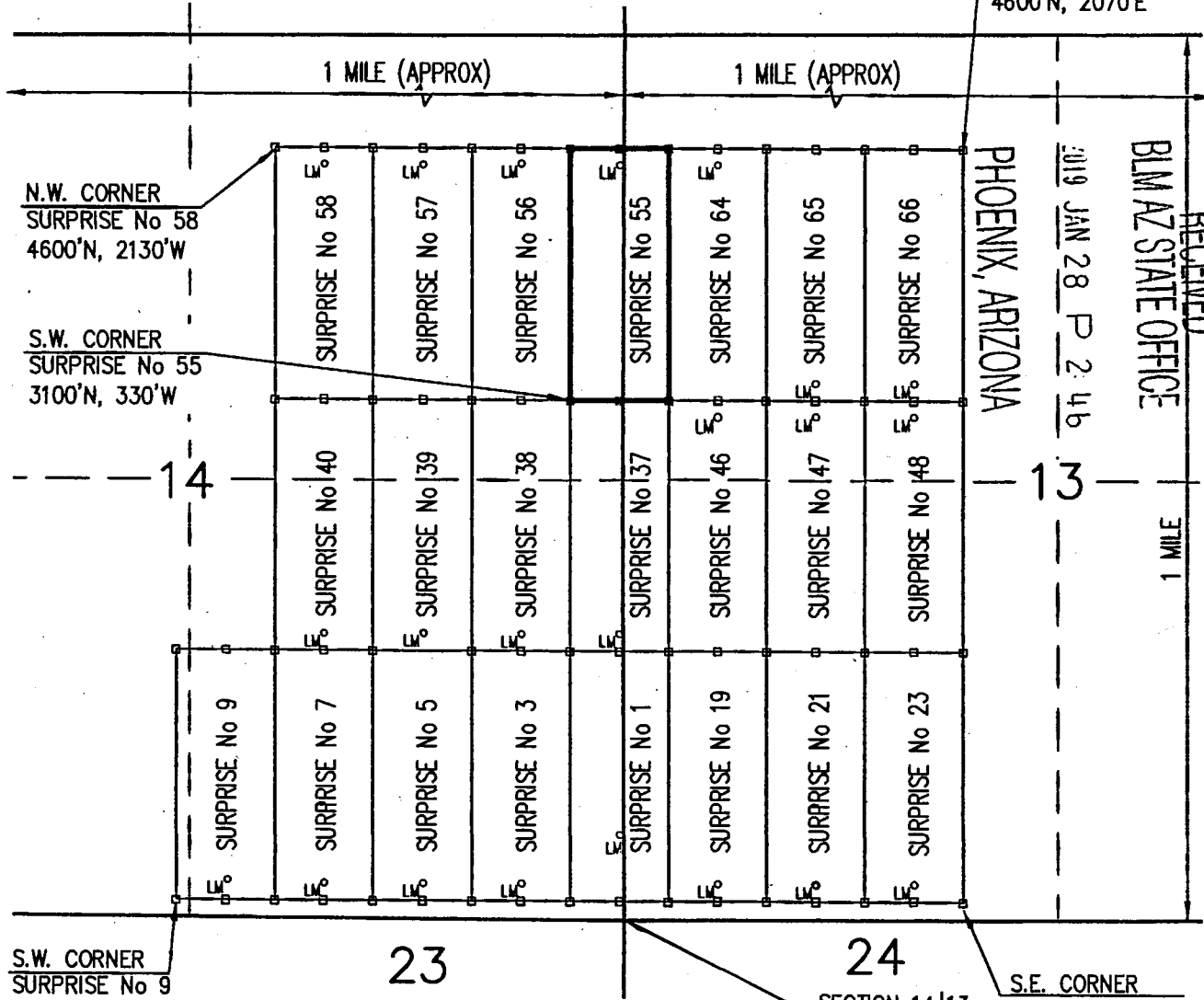
# SURPRISE No 55 LODE CLAIM

LOCATION OF SURPRISE No 55 LODE CLAIM



SITUATED IN THE NW 1/4 SECTION 13, T15S, R22E AND  
THE NE 1/4 SECTION 14, T15S, R22E  
COCHISE (JOHNSON) MINING DISTRICT, COCHISE COUNTY, AZ

N.E. CORNER  
SURPRISE No 66  
4600'N, 2070'E



N.W. CORNER  
SURPRISE No 58  
4600'N, 2130'W

S.W. CORNER  
SURPRISE No 55  
3100'N, 330'W

S.W. CORNER  
SURPRISE No 9  
100'N, 2730'W

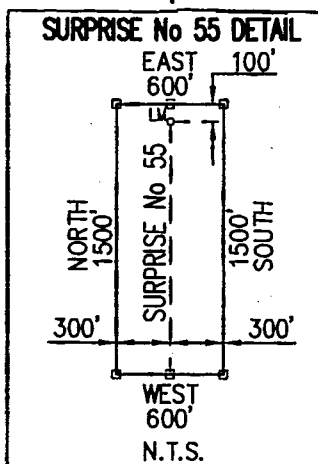
S.E. CORNER  
SURPRISE No 23  
100'N, 2070'E

### LEGEND

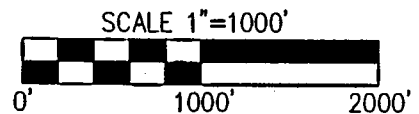
CLAIM ACREAGE = 20.66 +/- ACRES

□ INDICATES END CENTERS OR CORNERS OF  
LODE CLAIM. SET 5' STEEL TEEPOST WITH  
2½" WHITE PVC SLEEVES WITH ATTACHED  
STAINLESS STEEL CORNER OR END  
CENTER IDENTIFIED ON EACH (TYPICAL)

⊙ INDICATES LOCATION MONUMENT. SET  
5' STEEL TEEPOST WITH 2½" WHITE PVC  
SLEEVES WITH ¾" COPPER TUBE  
ATTACHED CONTAINING THE LOCATION  
NOTICE (TYPICAL).



SECTION 14 | 13  
CORNER 23 | 24  
0'N, 0'E




### LOCATOR:

ROBERT DURHAM TRUSTEE OF THE  
STRONG & HARRIS TRUST DATED  
NOVEMBER 7, 2018  
ROBERT DURHAM (TRUSTEE AND AGENT)  
PO BOX 574  
BENSON, AZ. 85602

AMC 452796

Return to:  
Robert Durham  
P.O. Box 574  
Benson, AZ 85602



RECEIVED  
BLM AZ STATE OFFICE

**NOTICE OF RELOCATION FOR LODE MINING CLAIM**  
**STATE OF ARIZONA, COUNTY OF COCHISE**

**NOTICE IS HEREBY GIVEN** that the Surprise No 56  
Lode mining claim has been relocated by:

**Robert Durham as Trustee of the Strong & Harris Trust dated  
November 7 2018**

Whose current mailing address is:  
P.O. BOX 574, Benson, AZ 85602

This Lode mining claim consists of approximately 20.66 acres.

The general course of this claim is **North to South** and it is situated in the Cochise (Johnson) Mining District, Cochise County, Arizona. This claim is 1500 feet in length and 600 feet in width. This claim runs approximately 1500 feet in a **Northerly** direction to the **North** end line and approximately 600 feet in a **Westerly** direction to the **West** end line. This Claim is marked by six monuments, one at each corner and one at the center of each end line of the claim.

The location monument on which the notice is posted is situated within:

**Section 14, Township 15 South, Range 22 East**, Gila and Salt River Meridian, Cochise County Arizona and this claim encompasses portions of the following Quarter Section(s), Section(s) Township(s) Range(s): **NE¼ of Section 14, T15S-R22E, G&SRM, Cochise County, Arizona.**

The location of this claim with reference to some natural object or permanent monument and additional information (if any) concerning its locality is as follows:

**The Southwest Corner of this Claim is located 3100 feet North and 930 feet West of the United States Geological Survey Section Corner Marker of Sections 14,13,23 and 24 T15S-R22E, G&SRM.**

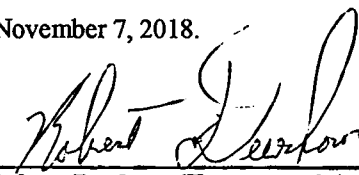
The undersigned claims the ground as described above and set forth on attached claim map. This claim is not intended to encroach on any private mineral property or land that is not open for location. This claim is intended as a relocation of the Surprise No 56 lode claim, covering all or a part of the same ground included in the Surprise No 56 lode claim. The original location notice, and relocations and amendments, if any, thereto are recorded in the Official Records of Cochise County, Arizona, and filed with the Bureau of Land Management in Phoenix, Arizona as follows:

- Surprise No 56 located on 3/18/1964, recorded in County Book 351, Page 168; AMC 46898
- Surprise No 56 relocated on 8/4/1989, recorded at County Under Fee # 890714773; AMC 298169
- Surprise No#56 relocated on 8/4/2010, recorded at County Under Fee #2010-20864; AMC 402164

This claim is located on lands patented under the Stockraising Homestead Act in compliance with the Notice of Intent to Locate procedures set forth in 43 C.F.R. Part 3838 (on file with Bureau of Land Management, serialized as case file AZA-37596).

Located, dated and posted on ground this 12<sup>th</sup> day of January 2019. Time: 10:00AM

Robert Durham, as Trustee of The Strong & Harris Trust dated November 7, 2018.

By   
Robert Durham (Trustee and Agent)

AMC452797

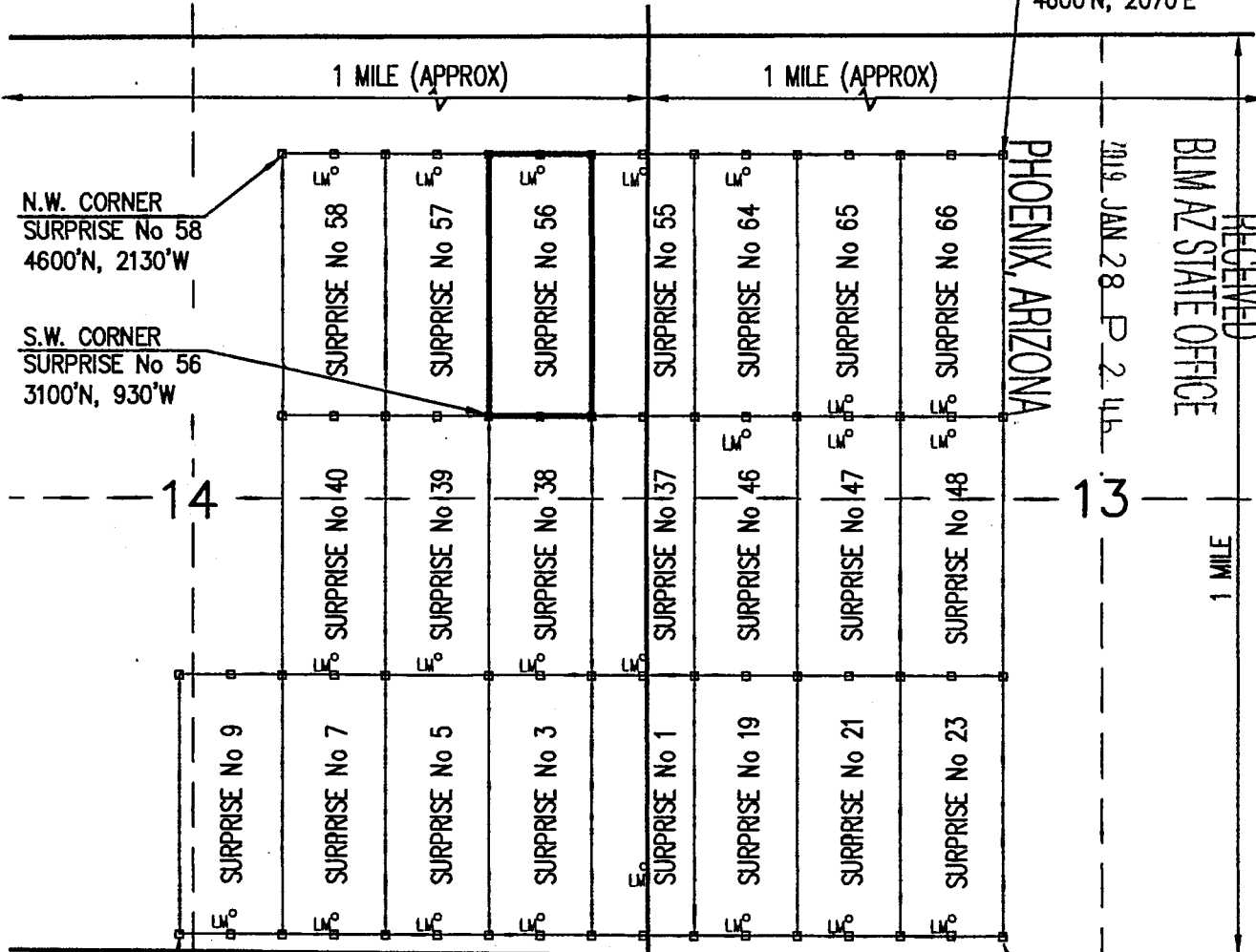
# SURPRISE No 56 LODE CLAIM

LOCATION OF SURPRISE No 56 LODE CLAIM

SITUATED IN THE NE 1/4 SECTION 14, T15S, R22E  
COCHISE (JOHNSON) MINING DISTRICT, COCHISE COUNTY, AZ



N.E. CORNER  
SURPRISE No 66  
4600'N, 2070'E



N.W. CORNER  
SURPRISE No 58  
4600'N, 2130'W

S.W. CORNER  
SURPRISE No 56  
3100'N, 930'W

S.W. CORNER  
SURPRISE No 9  
100'N, 2730'W

S.E. CORNER  
SURPRISE No 23  
100'N, 2070'E

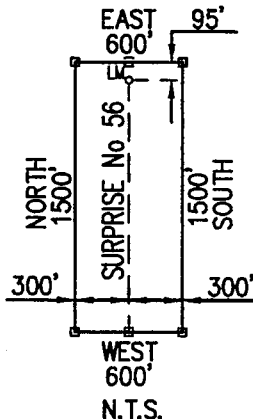
## LEGEND

CLAIM ACREAGE = 20.66 +/- ACRES

□ INDICATES END CENTERS OR CORNERS OF LOAD CLAIM. SET 5' STEEL TEEPOST WITH 2½" WHITE PVC SLEEVES WITH ATTACHED STAINLESS STEEL CORNER OR END CENTER IDENTIFIED ON EACH (TYPICAL)

LM INDICATES LOCATION MONUMENT. SET 5' STEEL TEEPOST WITH 2½" WHITE PVC SLEEVES WITH ¾" COPPER TUBE ATTACHED CONTAINING THE LOCATION NOTICE (TYPICAL).

## SURPRISE No 56 DETAIL



SECTION 14 | 13  
CORNER 23 | 24  
0'N, 0'E

SCALE 1"=1000'



## LOCATOR:

ROBERT DURHAM TRUSTEE OF THE  
STRONG & HARRIS TRUST DATED  
NOVEMBER 7, 2018  
ROBERT DURHAM (TRUSTEE AND AGENT)  
PO BOX 574  
BENSON, AZ. 85602

RECEIVED  
BLM AZ STATE OFFICE  
2019 JAN 28 P 2 44

AM0452797

Return to:  
Robert Durham  
P.O. Box 574  
Benson, AZ 85602

BLM DATE STAMP

PHOENIX, ARIZONA

2019 JAN 28 P 2:46

RECEIVED  
BLM AZ STATE OFFICE

**NOTICE OF RELOCATION FOR LODE MINING CLAIM**  
**STATE OF ARIZONA, COUNTY OF COCHISE**

**NOTICE IS HEREBY GIVEN** that the Surprise No 56  
Lode mining claim has been relocated by:

**Robert Durham as Trustee of the Strong & Harris Trust dated**  
**November 7 2018**

Whose current mailing address is:  
P.O. BOX 574, Benson, AZ 85602

This Lode mining claim consists of approximately 20.66 acres.

The general course of this claim is **North to South** and it is situated in the Cochise (Johnson) Mining District, Cochise County, Arizona. This claim is 1500 feet in length and 600 feet in width. This claim runs approximately 1500 feet in a **Northerly** direction to the **North** end line and approximately 600 feet in a **Westerly** direction to the **West** end line. This Claim is marked by six monuments, one at each corner and one at the center of each end line of the claim.

The location monument on which the notice is posted is situated within:

**Section 14, Township 15 South, Range 22 East**, Gila and Salt River Meridian, Cochise County Arizona and this claim encompasses portions of the following Quarter Section(s), Section(s) Township(s) Range(s): **NE $\frac{1}{4}$  of Section 14 , T15S-R22E, G&SRM, Cochise County, Arizona.**

The location of this claim with reference to some natural object or permanent monument and additional information (if any) concerning its locality is as follows:

**The Southwest Corner of this Claim is located 3100 feet North and 930 feet West of the United States Geological Survey Section Corner Marker of Sections 14,13,23 and 24 T15S-R22E, G&SRM.**


The undersigned claims the ground as described above and set forth on attached claim map. This claim is not intended to encroach on any private mineral property or land that is not open for location. This claim is intended as a relocation of the Surprise No 56 lode claim, covering all or a part of the same ground included in the Surprise No 56 lode claim. The original location notice, and relocations and amendments, if any, thereto are recorded in the Official Records of Cochise County, Arizona, and filed with the Bureau of Land Management in Phoenix, Arizona as follows:

Surprise No 56 located on 3/18/1964, recorded in County Book 351, Page 168; AMC 46898  
Surprise No 56 relocated on 8/4/1989, recorded at County Under Fee # 890714773; AMC 298169  
Surprise No#56 relocated on 8/4/2010, recorded at County Under Fee #2010-20864; AMC 402164

This claim is located on lands patented under the Stockraising Homestead Act in compliance with the Notice of Intent to Locate procedures set forth in 43 C.F.R. Part 3838 (on file with Bureau of Land Management, serialized as case file AZA-37596).

Located, dated and posted on ground this 12<sup>th</sup> day of January 2019. Time: 10:00AM

Robert Durham, as Trustee of The Strong & Harris Trust dated November 7, 2018.

By   
Robert Durham (Trustee and Agent)

AMC452797



# SURPRISE No 56 LODE CLAIM

LOCATION OF SURPRISE No 56 LODE CLAIM

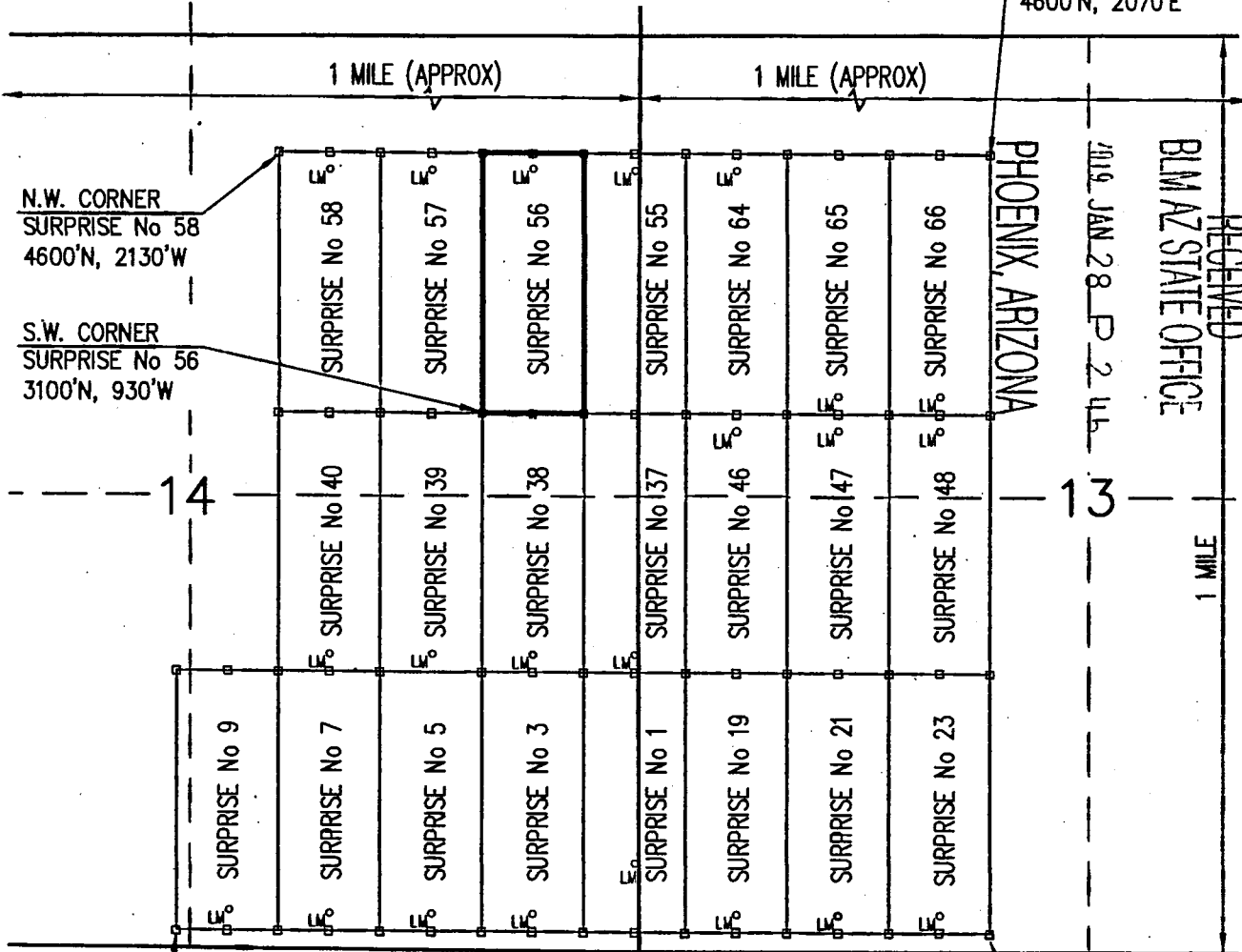
SITUATED IN THE NE 1/4 SECTION 14, T15S, R22E  
COCHISE (JOHNSON) MINING DISTRICT, COCHISE COUNTY, AZ



N.E. CORNER  
SURPRISE No 66  
4600'N, 2070'E

N.W. CORNER  
SURPRISE No 58  
4600'N, 2130'W

S.W. CORNER  
SURPRISE No 56  
3100'N, 930'W



S.W. CORNER  
SURPRISE No 9  
100'N, 2730'W

23

24

SECTION 14|13  
CORNER 23|24  
0'N, 0'E


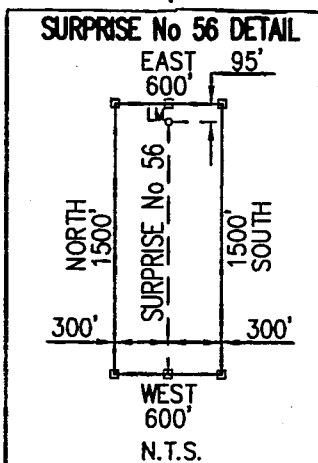
S.E. CORNER  
SURPRISE No 23  
100'N, 2070'E

### LEGEND

CLAIM ACREAGE = 20.66 +/- ACRES

□ INDICATES END CENTERS OR CORNERS OF LOAD CLAIM. SET 5' STEEL TEEPOST WITH 2½" WHITE PVC SLEEVES WITH ATTACHED STAINLESS STEEL CORNER OR END CENTER IDENTIFIED ON EACH (TYPICAL)

LM° INDICATES LOCATION MONUMENT. SET 5' STEEL TEEPOST WITH 2½" WHITE PVC SLEEVES WITH ¾" COPPER TUBE ATTACHED CONTAINING THE LOCATION NOTICE (TYPICAL).



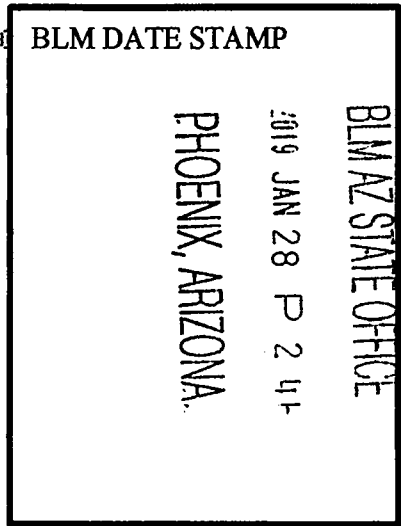
### LOCATOR:

ROBERT DURHAM TRUSTEE OF THE  
STRONG & HARRIS TRUST DATED  
NOVEMBER 7, 2018  
ROBERT DURHAM (TRUSTEE AND AGENT)  
PO BOX 574  
BENSON, AZ. 85602

RECEIVED  
BLM AZ STATE OFFICE  
JAN 28 P 2 44  
PHOENIX, ARIZONA  
1 MILE

AM0452797

Return to:  
Robert Durham  
P.O. Box 574  
Benson, AZ 85602



**NOTICE OF RELOCATION FOR LODE MINING CLAIM**  
**STATE OF ARIZONA, COUNTY OF COCHISE**

**NOTICE IS HEREBY GIVEN** that the Surprise No 57  
Lode mining claim has been relocated by:

**Robert Durham as Trustee of the Strong & Harris Trust dated  
November 7, 2018**

Whose current mailing address is:  
P.O. BOX 574, Benson, AZ 85602

This Lode mining claim consists of approximately 20.66 acres.

The general course of this claim is **North to South** and it is situated in the Cochise (Johnson) Mining District, Cochise County, Arizona. This claim is 1500 feet in length and 600 feet in width. This claim runs approximately 1500 feet in a **Northerly** direction to the **North** end line and approximately 600 feet in a **Westerly** direction to the **West** end line. This Claim is marked by six monuments, one at each corner and one at the center of each end line of the claim.

The location monument on which the notice is posted is situated within:

**Section 14, Township 15 South, Range 22 East, Gila and Salt River Meridian, Cochise County Arizona** and this claim encompasses portions of the following Quarter Section(s), Section(s) Township(s) Range(s): **NE¼ of Section 14, T15S-R22E, G&SRM, Cochise County, Arizona.**

The location of this claim with reference to some natural object or permanent monument and additional information (if any) concerning its locality is as follows:

**The Southwest Corner of this Claim is located 3100 feet North and 1530 feet West of the United States Geological Survey Section Corner Marker of Sections 14,13,23 and 24 T15S-R22E, G&SRM.**


The undersigned claims the ground as described above and set forth on attached claim map. This claim is not intended to encroach on any private mineral property or land that is not open for location. This claim is intended as a relocation of the Surprise No 57 lode claim, covering all or a part of the same ground included in the Surprise No 57 lode claim. The original location notice, and relocations and amendments, if any, thereto are recorded in the Official Records of Cochise County, Arizona, and filed with the Bureau of Land Management in Phoenix, Arizona as follows:

- Surprise No 57 located on 3/18/1964, recorded in County Book 351, Page 169; AMC 46899
- Surprise No 57 relocated on 8/4/1989, recorded at County Under Fee # 890714772; AMC 298170
- Surprise No#57 relocated on 8/4/2010, recorded at County Under Fee #2010-20865; AMC 402165

This claim is located on lands patented under the Stockraising Homestead Act in compliance with the Notice of Intent to Locate procedures set forth in 43 C.F.R. Part 3838 (on file with Bureau of Land Management, serialized as case file AZA-37596).

Located, dated and posted on ground this 12<sup>th</sup> day of January 2019. Time: 10:00AM

Robert Durham, as Trustee of The Strong & Harris Trust dated November 7, 2018.

By   
Robert Durham (Trustee and Agent)

AMC 452798

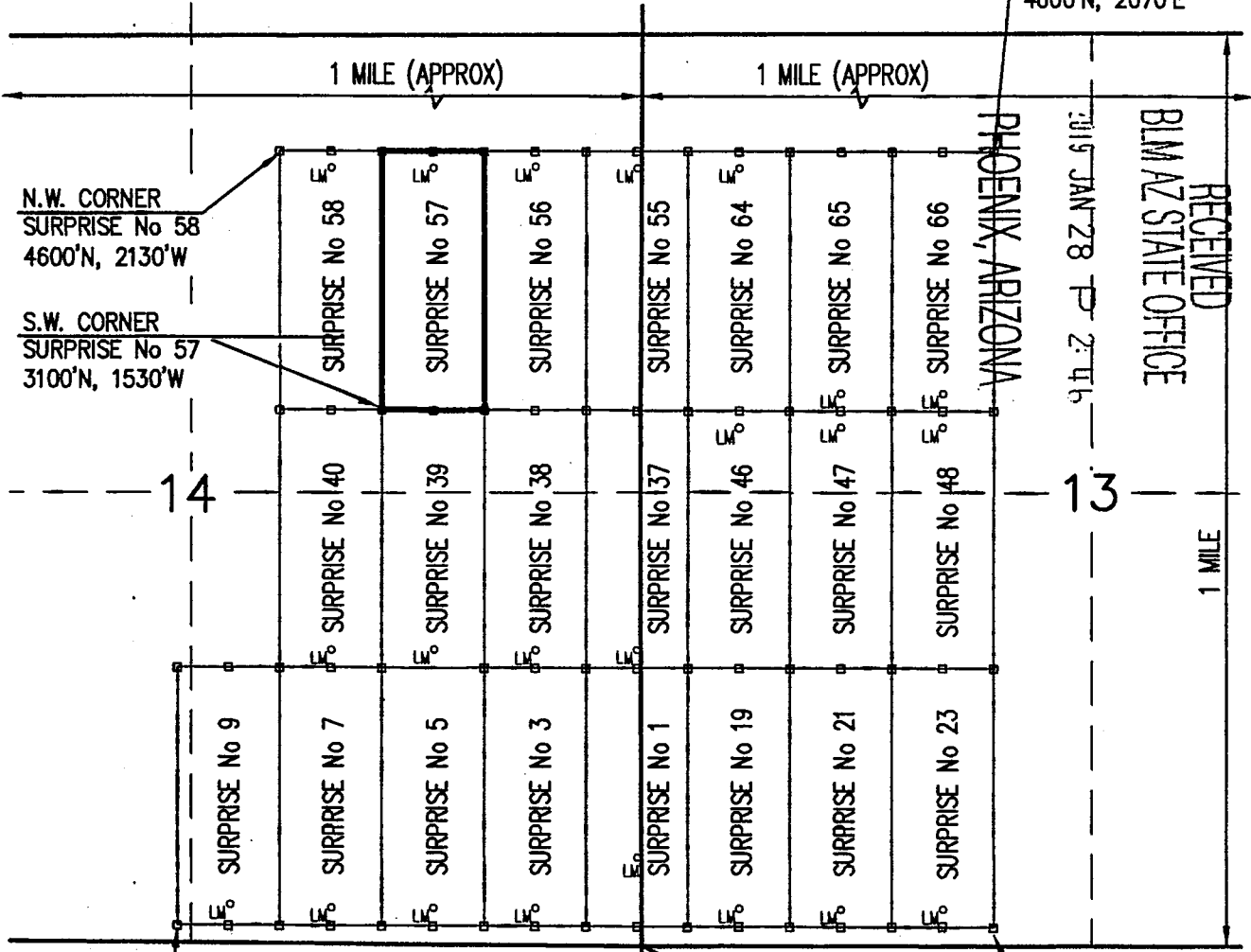
# SURPRISE No 57 LODE CLAIM

LOCATION OF SURPRISE No 57 LODE CLAIM

SITUATED IN THE NE 1/4 SECTION 14, T15S, R22E  
COCHISE (JOHNSON) MINING DISTRICT, COCHISE COUNTY, AZ



N.E. CORNER  
SURPRISE No 66  
4600'N, 2070'E



N.W. CORNER  
SURPRISE No 58  
4600'N, 2130'W

S.W. CORNER  
SURPRISE No 57  
3100'N, 1530'W

S.W. CORNER  
SURPRISE No 9  
100'N, 2730'W

S.E. CORNER  
SURPRISE No 23  
100'N, 2070'E

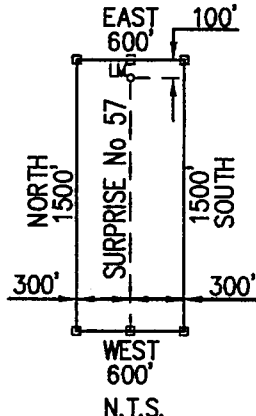
### LEGEND

CLAIM ACREAGE = 20.66 +/- ACRES

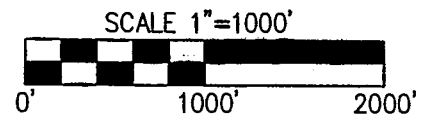
□ INDICATES END CENTERS OR CORNERS OF LOAD CLAIM. SET 5' STEEL TEEPOST WITH 2½" WHITE PVC SLEEVES WITH ATTACHED STAINLESS STEEL CORNER OR END CENTER IDENTIFIED ON EACH (TYPICAL)

L<sub>M</sub> INDICATES LOCATION MONUMENT. SET 5' STEEL TEEPOST WITH 2½" WHITE PVC SLEEVES WITH ¾" COPPER TUBE ATTACHED CONTAINING THE LOCATION NOTICE (TYPICAL).

### SURPRISE No 57 DETAIL



SECTION 14|13  
CORNER 23|24  
0'N, 0'E



### LOCATOR:

ROBERT DURHAM TRUSTEE OF THE  
STRONG & HARRIS TRUST DATED  
NOVEMBER 7, 2018  
ROBERT DURHAM (TRUSTEE AND AGENT)  
PO BOX 574  
BENSON AZ. 85602

AN0452798

Return to:  
Robert Durham  
P.O. Box 574  
Benson, AZ 85602

BLM DATE STAMP

RECEIVED  
BLM AZ STATE OFFICE  
2019 JAN 28 P 2:41  
PHOENIX, ARIZONA

**NOTICE OF RELOCATION FOR LODE MINING CLAIM**  
**STATE OF ARIZONA, COUNTY OF COCHISE**

**NOTICE IS HEREBY GIVEN** that the Surprise No 57  
Lode mining claim has been relocated by:

**Robert Durham as Trustee of the Strong & Harris Trust dated  
November 7, 2018**

Whose current mailing address is:  
P.O. BOX 574, Benson, AZ 85602

This Lode mining claim consists of approximately 20.66 acres.

The general course of this claim is **North to South** and it is situated in the Cochise (Johnson) Mining District, Cochise County, Arizona. This claim is 1500 feet in length and 600 feet in width. This claim runs approximately 1500 feet in a **Northerly** direction to the **North** end line and approximately 600 feet in a **Westerly** direction to the **West** end line. This Claim is marked by six monuments, one at each corner and one at the center of each end line of the claim.

The location monument on which the notice is posted is situated within:

**Section 14, Township 15 South, Range 22 East**, Gila and Salt River Meridian, Cochise County Arizona and this claim encompasses portions of the following Quarter Section(s), Section(s) Township(s) Range(s): **NE¼ of Section 14, T15S-R22E, G&SRM, Cochise County, Arizona.**

The location of this claim with reference to some natural object or permanent monument and additional information (if any) concerning its locality is as follows:

**The Southwest Corner of this Claim is located 3100 feet North and 1530 feet West of the United States Geological Survey Section Corner Marker of Sections 14,13,23 and 24 T15S-R22E, G&SRM.**


The undersigned claims the ground as described above and set forth on attached claim map. This claim is not intended to encroach on any private mineral property or land that is not open for location. This claim is intended as a relocation of the Surprise No 57 lode claim, covering all or a part of the same ground included in the Surprise No 57 lode claim. The original location notice, and relocations and amendments, if any, thereto are recorded in the Official Records of Cochise County, Arizona, and filed with the Bureau of Land Management in Phoenix, Arizona as follows:

Surprise No 57 located on 3/18/1964, recorded in County Book 351, Page 169; AMC 46899  
Surprise No 57 relocated on 8/4/1989, recorded at County Under Fee # 890714772; AMC 298170  
Surprise No#57 relocated on 8/4/2010, recorded at County Under Fee #2010-20865; AMC 402165

This claim is located on lands patented under the Stockraising Homestead Act in compliance with the Notice of Intent to Locate procedures set forth in 43 C.F.R. Part 3838 (on file with Bureau of Land Management, serialized as case file AZA-37596).

Located, dated and posted on ground this 12<sup>th</sup> day of January 2019. Time: 10:00AM

Robert Durham, as Trustee of The Strong & Harris Trust dated November 7, 2018.

By   
Robert Durham (Trustee and Agent)

AMC452798

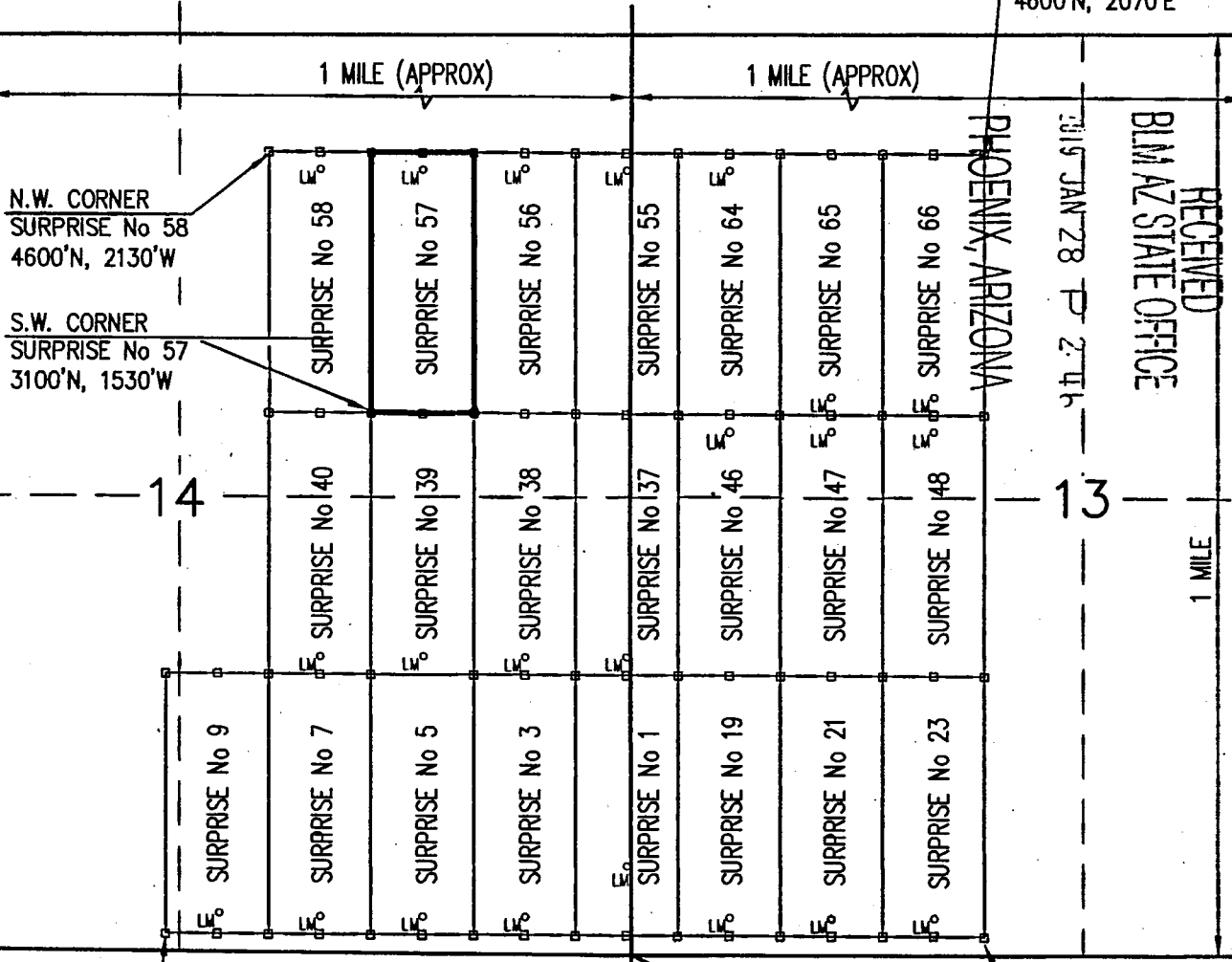
# SURPRISE No 57 LODE CLAIM

LOCATION OF SURPRISE No 57 LODE CLAIM

SITUATED IN THE NE 1/4 SECTION 14, T15S, R22E  
COCHISE (JOHNSON) MINING DISTRICT, COCHISE COUNTY, AZ



N.E. CORNER  
SURPRISE No 66  
4600'N, 2070'E



N.W. CORNER  
SURPRISE No 58  
4600'N, 2130'W

S.W. CORNER  
SURPRISE No 57  
3100'N, 1530'W

S.W. CORNER  
SURPRISE No 9  
100'N, 2730'W

S.E. CORNER  
SURPRISE No 23  
100'N, 2070'E

SECTION 14 | 13  
CORNER 23 | 24  
0'N, 0'E

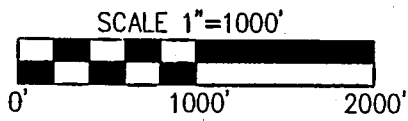
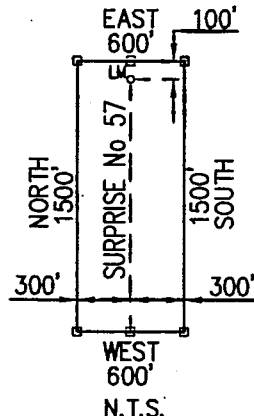
### LEGEND

CLAIM ACREAGE = 20.66 +/- ACRES

□ INDICATES END CENTERS OR CORNERS OF LOAD CLAIM. SET 5' STEEL TEEPOST WITH 2½" WHITE PVC SLEEVES WITH ATTACHED STAINLESS STEEL CORNER OR END CENTER IDENTIFIED ON EACH (TYPICAL)

LM° INDICATES LOCATION MONUMENT. SET 5' STEEL TEEPOST WITH 2½" WHITE PVC SLEEVES WITH ¾" COPPER TUBE ATTACHED CONTAINING THE LOCATION NOTICE (TYPICAL).

### SURPRISE No 57 DETAIL




### LOCATOR:

ROBERT DURHAM TRUSTEE OF THE  
STRONG & HARRIS TRUST DATED  
NOVEMBER 7, 2018  
ROBERT DURHAM (TRUSTEE AND AGENT)  
PO BOX 574  
BENSON AZ. 85602

AMC452198

Return to:  
Robert Durham  
P.O. Box 574  
Benson, AZ 85602



**NOTICE OF RELOCATION FOR LODE MINING CLAIM**  
**STATE OF ARIZONA, COUNTY OF COCHISE**

**NOTICE IS HEREBY GIVEN** that the Surprise No 58 Lode mining claim has been relocated by:

**Robert Durham as Trustee of the Strong & Harris Trust dated November 7, 2018**

Whose current mailing address is:  
P.O. BOX 574, Benson, AZ 85602

This Lode mining claim consists of approximately 20.66 acres.

The general course of this claim is **North to South** and it is situated in the Cochise (Johnson) Mining District, Cochise County, Arizona. This claim is 1500 feet in length and 600 feet in width. This claim runs approximately 1500 feet in a **Northerly** direction to the **North** end line and approximately 600 feet in a **Westerly** direction to the **West** end line. This Claim is marked by six monuments, one at each corner and one at the center of each end line of the claim.

The location monument on which the notice is posted is situated within:

**Section 14, Township 15 South, Range 22 East, Gila and Salt River Meridian, Cochise County Arizona and this claim encompasses portions of the following Quarter Section(s), Section(s) Township(s) Range(s): NE¼ of Section 14 , T15S-R22E, G&SRM, Cochise County, Arizona.**

The location of this claim with reference to some natural object or permanent monument and additional information (if any) concerning its locality is as follows:

**The Southwest Corner of this Claim is located 3100 feet North and 2130 feet West of the United States Geological Survey Section Corner Marker of Sections 14,13,23 and 24 T15S-R22E, G&SRM.**

The undersigned claims the ground as described above and set forth on attached claim map. This claim is not intended to encroach on any private mineral property or land that is not open for location. This claim is intended as a relocation of the Surprise No 58 lode claim, covering all or a part of the same ground included in the Surprise No 58 lode claim. The original location notice, and relocations and amendments, if any, thereto are recorded in the Official Records of Cochise County, Arizona, and filed with the Bureau of Land Management in Phoenix, Arizona as follows:

- Surprise No 58 located on 3/18/1964, recorded in County Book 351, Page 170; AMC 46900
- Surprise No 58 relocated on 8/4/1989, recorded at County Under Fee # 890714771; AMC 298171
- Surprise No#58 relocated on 8/4/2010, recorded at County Under Fee #2010-20866; AMC 402166

This claim is located on lands patented under the Stockraising Homestead Act in compliance with the Notice of Intent to Locate procedures set forth in 43 C.F.R. Part 3838 (on file with Bureau of Land Management, serialized as case file AZA-37596).

Located, dated and posted on ground this 12<sup>th</sup> day of January 2019. Time: 10:00AM

Robert Durham, as Trustee of The Strong & Harris Trust dated November 7, 2018,

By Robert Durham  
Robert Durham (Trustee and Agent)

AMC 452799

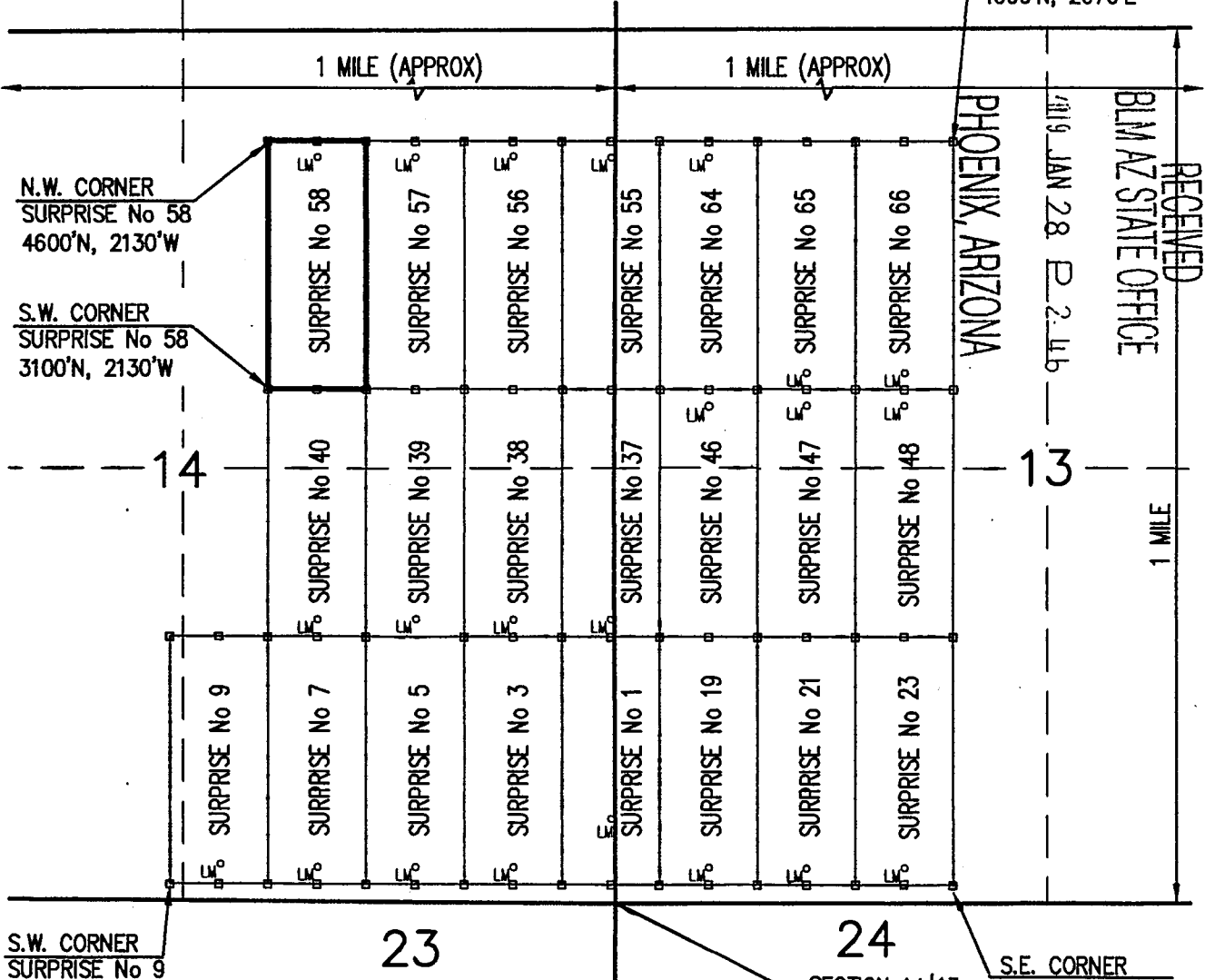
# SURPRISE No 58 LODE CLAIM

LOCATION OF SURPRISE No 58 LODE CLAIM

SITUATED IN THE NE 1/4 SECTION 14, T15S, R22E  
COCHISE (JOHNSON) MINING DISTRICT, COCHISE COUNTY, AZ



N.E. CORNER  
SURPRISE No 66  
4600'N, 2070'E



N.W. CORNER  
SURPRISE No 58  
4600'N, 2130'W

S.W. CORNER  
SURPRISE No 58  
3100'N, 2130'W

S.W. CORNER  
SURPRISE No 9  
100'N, 2730'W

S.E. CORNER  
SURPRISE No 23  
100'N, 2070'E

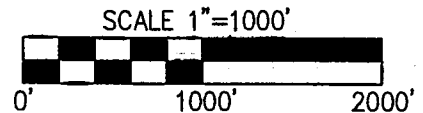
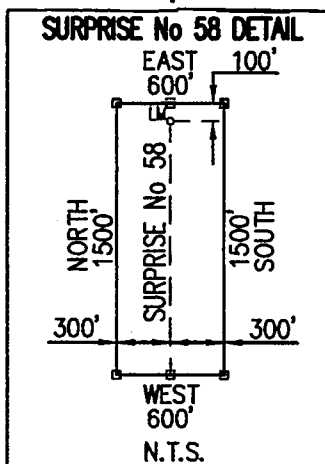
SECTION 14 | 13  
CORNER 23 | 24  
0'N, 0'E

### LEGEND

CLAIM ACREAGE = 20.66 +/- ACRES

□ INDICATES END CENTERS OR CORNERS OF  
LOAD CLAIM. SET 5" STEEL TEEPOST WITH  
2½" WHITE PVC SLEEVES WITH ATTACHED  
STAINLESS STEEL CORNER OR END  
CENTER IDENTIFIED ON EACH (TYPICAL)

LM° INDICATES LOCATION MONUMENT. SET  
5" STEEL TEEPOST WITH 2½" WHITE PVC  
SLEEVES WITH ¾" COPPER TUBE  
ATTACHED CONTAINING THE LOCATION  
NOTICE (TYPICAL).




### LOCATOR:

ROBERT DURHAM TRUSTEE OF THE  
STRONG & HARRIS TRUST DATED  
NOVEMBER 7, 2018  
ROBERT DURHAM (TRUSTEE AND AGENT)  
PO BOX 574  
BENSON, AZ. 85602

AMC 452799

Return to:  
Robert Durham  
P.O. Box 574  
Benson, AZ 85602



RECEIVED  
BLM AZ STATE OFFICE

**NOTICE OF RELOCATION FOR LODE MINING CLAIM**  
**STATE OF ARIZONA, COUNTY OF COCHISE**

**NOTICE IS HEREBY GIVEN** that the Surprise No 58 Lode mining claim has been relocated by:

**Robert Durham as Trustee of the Strong & Harris Trust dated November 7, 2018**  
Whose current mailing address is:  
P.O. BOX 574, Benson, AZ 85602

This Lode mining claim consists of approximately 20.66 acres. The general course of this claim is **North to South** and it is situated in the Cochise (Johnson) Mining District, Cochise County, Arizona. This claim is 1500 feet in length and 600 feet in width. This claim runs approximately 1500 feet in a **Northerly** direction to the **North** end line and approximately 600 feet in a **Westerly** direction to the **West** end line. This Claim is marked by six monuments, one at each corner and one at the center of each end line of the claim.

The location monument on which the notice is posted is situated within:  
**Section 14, Township 15 South, Range 22 East, Gila and Salt River Meridian, Cochise County Arizona** and this claim encompasses portions of the following Quarter Section(s), Section(s) Township(s) Range(s): **NE¼ of Section 14, T15S-R22E, G&SRM, Cochise County, Arizona.**

The location of this claim with reference to some natural object or permanent monument and additional information (if any) concerning its locality is as follows:

**The Southwest Corner of this Claim is located 3100 feet North and 2130 feet West of the United States Geological Survey Section Corner Marker of Sections 14,13,23 and 24 T15S-R22E, G&SRM.**


The undersigned claims the ground as described above and set forth on attached claim map. This claim is not intended to encroach on any private mineral property or land that is not open for location. This claim is intended as a relocation of the Surprise No 58 lode claim, covering all or a part of the same ground included in the Surprise No 58 lode claim. The original location notice, and relocations and amendments, if any, thereto are recorded in the Official Records of Cochise County, Arizona, and filed with the Bureau of Land Management in Phoenix, Arizona as follows:

- Surprise No 58 located on 3/18/1964, recorded in County Book 351, Page 170; AMC 46900
- Surprise No 58 relocated on 8/4/1989, recorded at County Under Fee # 890714771; AMC 298171
- Surprise No#58 relocated on 8/4/2010, recorded at County Under Fee #2010-20866; AMC 402166

This claim is located on lands patented under the Stockraising Homestead Act in compliance with the Notice of Intent to Locate procedures set forth in 43 C.F.R. Part 3838 (on file with Bureau of Land Management, serialized as case file AZA-37596).

Located, dated and posted on ground this 12<sup>th</sup> day of January 2019. Time: 10:00AM

Robert Durham, as Trustee of The Strong & Harris Trust dated November 7, 2018,

By   
Robert Durham (Trustee and Agent)

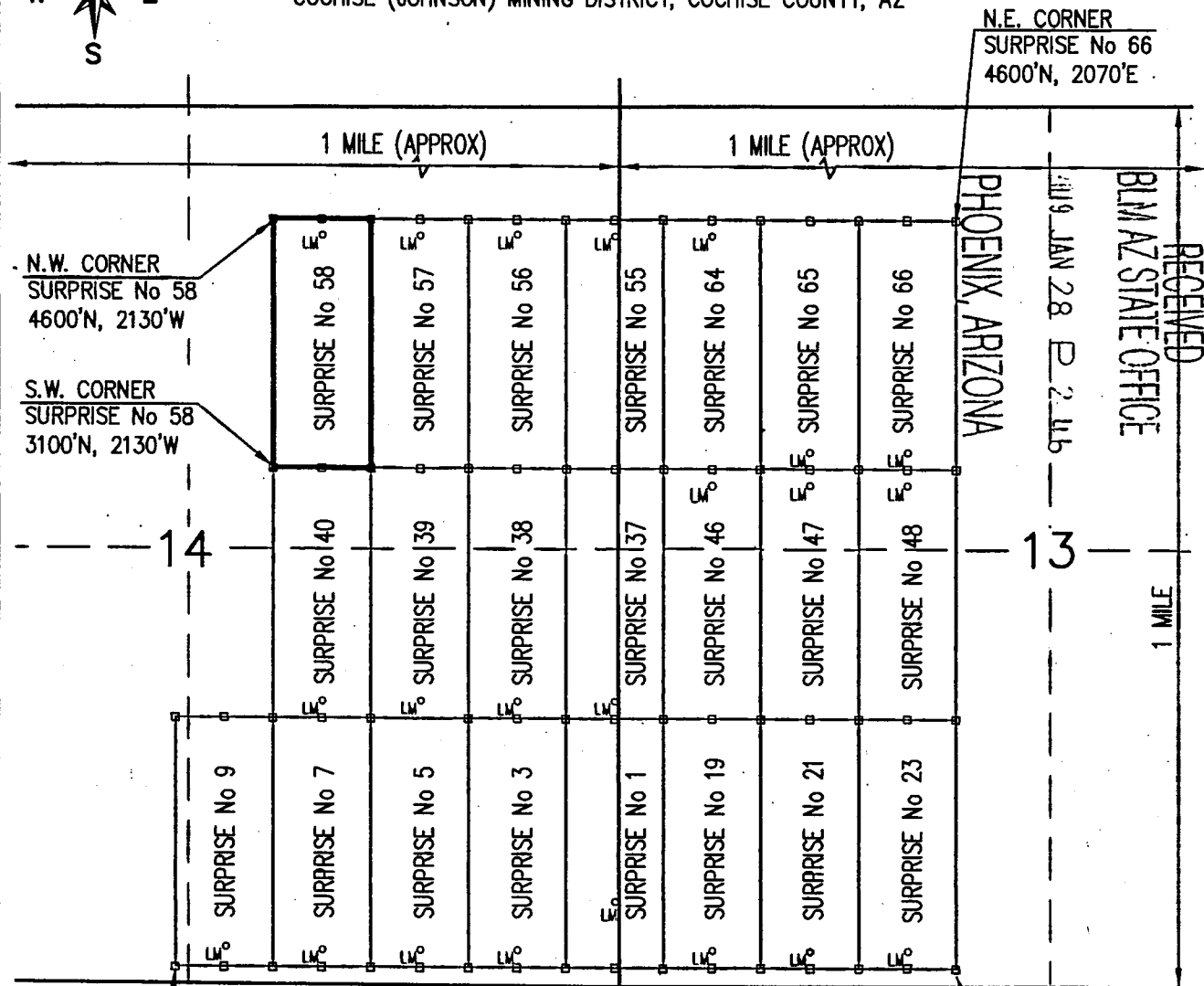
AMC452799



# SURPRISE No 58 LODE CLAIM

LOCATION OF SURPRISE No 58 LODE CLAIM

SITUATED IN THE NE 1/4 SECTION 14, T15S, R22E  
COCHISE (JOHNSON) MINING DISTRICT, COCHISE COUNTY, AZ



S.W. CORNER  
SURPRISE No 9  
100'N, 2730'W

23

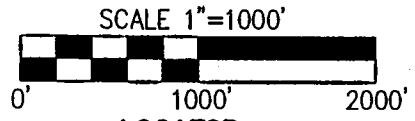
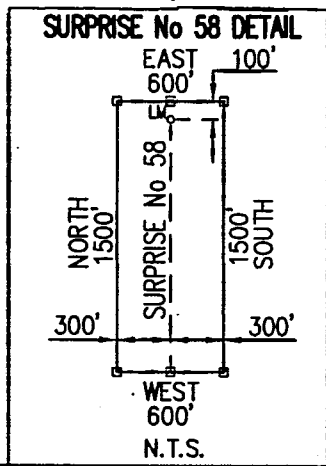
24

SECTION 14|13  
CORNER 23|24  
0'N, 0'E

S.E. CORNER  
SURPRISE No 23  
100'N, 2070'E

### LEGEND

- CLAIM ACREAGE = 20.66 +/- ACRES
- INDICATES END CENTERS OR CORNERS OF LOAD CLAIM. SET 5' STEEL TEEPOST WITH 2½" WHITE PVC SLEEVES WITH ATTACHED STAINLESS STEEL CORNER OR END CENTER IDENTIFIED ON EACH (TYPICAL)
  - LM° INDICATES LOCATION MONUMENT. SET 5' STEEL TEEPOST WITH 2½" WHITE PVC SLEEVES WITH ¾" COPPER TUBE ATTACHED CONTAINING THE LOCATION NOTICE (TYPICAL).



### LOCATOR:

ROBERT DURHAM TRUSTEE OF THE  
STRONG & HARRIS TRUST DATED  
NOVEMBER 7, 2018  
ROBERT DURHAM (TRUSTEE AND AGENT)  
PO BOX 574  
BENSON, AZ. 85602

AN0452199

201 -01785

Page 2

Requested By: FENNEMORE CRAIG

David W. Stevens - Recorder

Cochise County, AZ

01-30-2019 03:31 PM Recording Fee \$10.00

Return to:  
Robert Durham  
P.O. Box 574  
Benson, AZ 85602

BLM DATE STAMP

PHOENIX, ARIZONA

2019 JAN 28 P 2:46

RECEIVED  
BLM AZ STATE OFFICE

**NOTICE OF RELOCATION FOR LODE MINING CLAIM**  
**STATE OF ARIZONA, COUNTY OF COCHISE**

**NOTICE IS HEREBY GIVEN** that the Surprise No 64  
Lode mining claim has been relocated by:

**Robert Durham as Trustee of the Strong & Harris Trust dated  
November 7, 2018**

Whose current mailing address is:  
P.O. BOX 574, Benson, AZ 85602

This Lode mining claim consists of approximately 20.66 acres.

The general course of this claim is **North to South** and it is situated in the Cochise (Johnson) Mining District, Cochise County, Arizona. This claim is 1500 feet in length and 600 feet in width. This claim runs approximately 1500 feet in a **Northerly** direction to the **North** end line and approximately 600 feet in a **Westerly** direction to the **West** end line. This Claim is marked by six monuments, one at each corner and one at the center of each end line of the claim.

The location monument on which the notice is posted is situated within:

**Section 13, Township 15 South, Range 22 East**, Gila and Salt River Meridian, Cochise County Arizona and this claim encompasses portions of the following Quarter Section(s), Section(s) Township(s) Range(s): **NW¼ of Section 13 , T15S-R22E, G&SRM, Cochise County, Arizona.**

The location of this claim with reference to some natural object or permanent monument and additional information (if any) concerning its locality is as follows:

**The Southwest Corner of this Claim is located 3100 feet North and 270 feet East of the United States Geological Survey Section Corner Marker of Sections 14,13,23 and 24 T15S-R22E, G&SRM.**


The undersigned claims the ground as described above and set forth on attached claim map. This claim is not intended to encroach on any private mineral property or land that is not open for location. This claim is intended as a relocation of the Surprise No 64 lode claim, covering all or a part of the same ground included in the Surprise No 64 lode claim. The original location notice, and relocations and amendments, if any, thereto are recorded in the Official Records of Cochise County, Arizona, and filed with the Bureau of Land Management in Phoenix, Arizona as follows:

- Surprise No 64 located on 3/18/1964, recorded in County Book 351, Page 176; AMC 46906
- Surprise No 64 relocated on 8/4/1989, recorded at County Under Fee # 890714765; AMC 298177
- Surprise No#64 relocated on 8/4/2010, recorded at County Under Fee #2010-20867; AMC 402167

This claim is located on lands patented under the Stockraising Homestead Act in compliance with the Notice of Intent to Locate procedures set forth in 43 C.F.R. Part 3838 (on file with Bureau of Land Management, serialized as case file AZA-37596).

Located, dated and posted on ground this 12<sup>th</sup> day of January 2019. Time: 10:00AM

Robert Durham, as Trustee of The Strong & Harris Trust dated November 7, 2018.

By   
Robert Durham (Trustee and Agent)

AMC452800

# SURPRISE No 64 LODE CLAIM

LOCATION OF SURPRISE No 64 LODE CLAIM

SITUATED IN THE NW 1/4 SECTION 13, T15S, R22E  
COCHISE (JOHNSON) MINING DISTRICT, COCHISE COUNTY, AZ

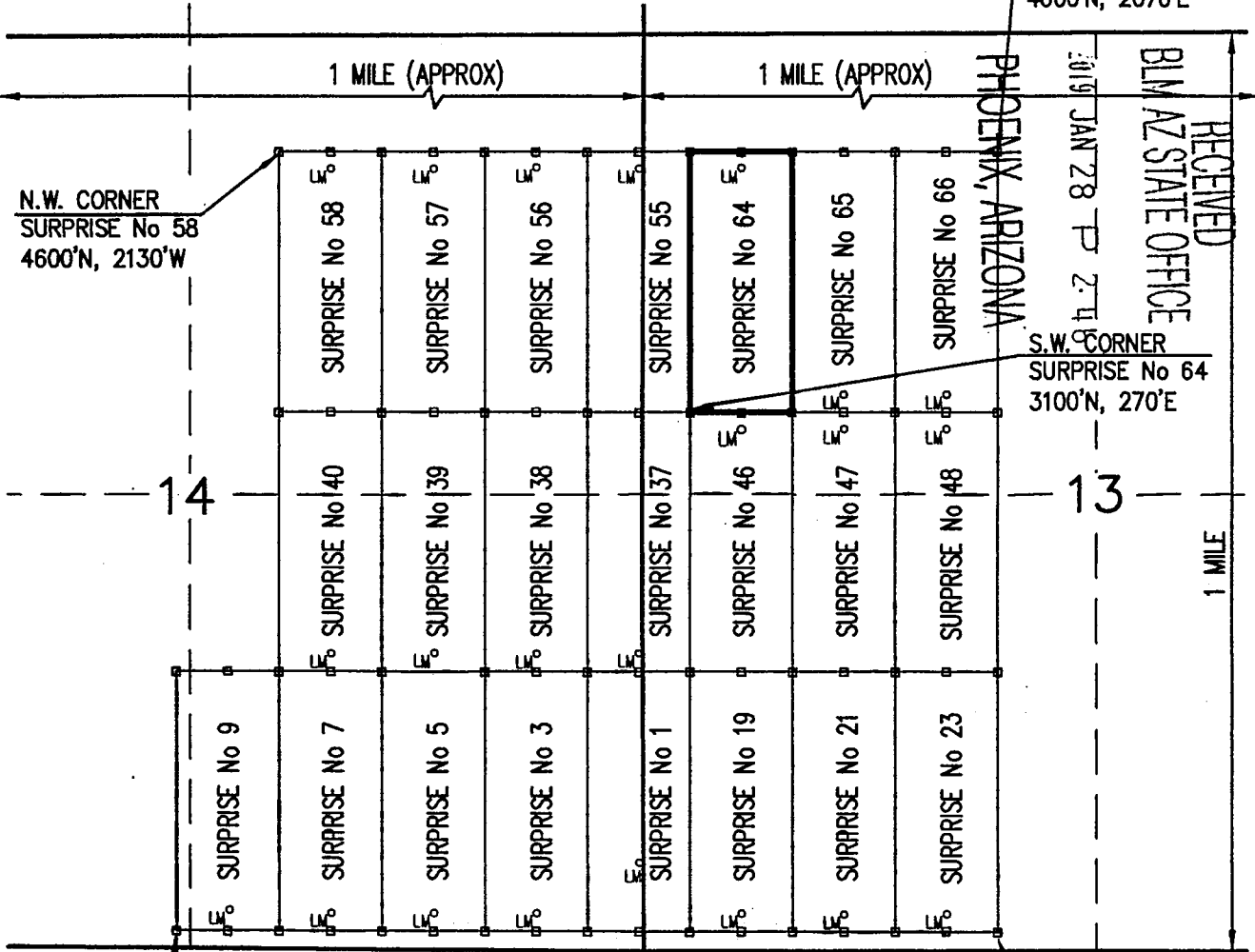


N.E. CORNER  
SURPRISE No 66  
4600'N, 2070'E

PHOENIX, ARIZONA

RECEIVED  
BLM AZ STATE OFFICE  
2019 JAN 28 P 2:4

S.W. CORNER  
SURPRISE No 64  
3100'N, 270'E



N.W. CORNER  
SURPRISE No 58  
4600'N, 2130'W

S.W. CORNER  
SURPRISE No 9  
100'N, 2730'W

23

24

SECTION 14|13  
CORNER 23|24  
0'N, 0'E

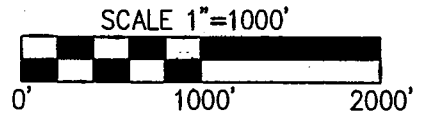
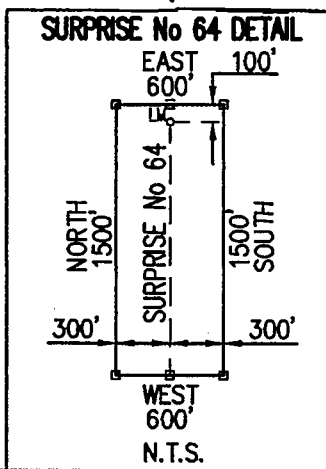
S.E. CORNER  
SURPRISE No 23  
100'N, 2070'E

### LEGEND

CLAIM ACREAGE = 20.66 +/- ACRES

□ INDICATES END CENTERS OR CORNERS OF LOAD CLAIM. SET 5" STEEL TEEPOST WITH 2½" WHITE PVC SLEEVES WITH ATTACHED STAINLESS STEEL CORNER OR END CENTER IDENTIFIED ON EACH (TYPICAL)

LM<sup>o</sup> INDICATES LOCATION MONUMENT. SET 5" STEEL TEEPOST WITH 2½" WHITE PVC SLEEVES WITH ¾" COPPER TUBE ATTACHED CONTAINING THE LOCATION NOTICE (TYPICAL).



### LOCATOR:

ROBERT DURHAM TRUSTEE OF THE  
STRONG & HARRIS TRUST DATED  
NOVEMBER 7, 2018  
ROBERT DURHAM (TRUSTEE AND AGENT)  
PO BOX 574  
BENSON, AZ. 85602

ANCL 52800

Return to:  
Robert Durham  
P.O. Box 574  
Benson, AZ 85602

BLM DATE STAMP

2019 JAN 28 P 2:46  
PHOENIX, ARIZONA

RECEIVED  
BLM AZ STATE OFFICE

**NOTICE OF RELOCATION FOR LODE MINING CLAIM**  
**STATE OF ARIZONA, COUNTY OF COCHISE**

**NOTICE IS HEREBY GIVEN** that the Surprise No 64  
Lode mining claim has been relocated by:

**Robert Durham as Trustee of the Strong & Harris Trust dated**  
**November 7, 2018**

Whose current mailing address is:  
P.O. BOX 574, Benson, AZ 85602

This Lode mining claim consists of approximately 20.66 acres.

The general course of this claim is **North to South** and it is situated in the Cochise (Johnson) Mining District, Cochise County, Arizona. This claim is 1500 feet in length and 600 feet in width. This claim runs approximately 1500 feet in a **Northerly** direction to the **North** end line and approximately 600 feet in a **Westerly** direction to the **West** end line. This Claim is marked by six monuments, one at each corner and one at the center of each end line of the claim.

The location monument on which the notice is posted is situated within:

**Section 13, Township 15 South, Range 22 East, Gila and Salt River Meridian, Cochise County Arizona** and this claim encompasses portions of the following Quarter Section(s), Section(s) Township(s) Range(s): **NW $\frac{1}{4}$  of Section 13, T15S-R22E, G&SRM, Cochise County, Arizona.**

The location of this claim with reference to some natural object or permanent monument and additional information (if any) concerning its locality is as follows:

**The Southwest Corner of this Claim is located 3100 feet North and 270 feet East of the United States Geological Survey Section Corner Marker of Sections 14,13,23 and 24 T15S-R22E, G&SRM.**


The undersigned claims the ground as described above and set forth on attached claim map. This claim is not intended to encroach on any private mineral property or land that is not open for location. This claim is intended as a relocation of the Surprise No 64 lode claim, covering all or a part of the same ground included in the Surprise No 64 lode claim. The original location notice, and relocations and amendments, if any, thereto are recorded in the Official Records of Cochise County, Arizona, and filed with the Bureau of Land Management in Phoenix, Arizona as follows:

Surprise No 64 located on 3/18/1964, recorded in County Book 351, Page 176; AMC 46906  
Surprise No 64 relocated on 8/4/1989, recorded at County Under Fee # 890714765; AMC 298177  
Surprise No#64 relocated on 8/4/2010, recorded at County Under Fee #2010-20867; AMC 402167

This claim is located on lands patented under the Stockraising Homestead Act in compliance with the Notice of Intent to Locate procedures set forth in 43 C.F.R. Part 3838 (on file with Bureau of Land Management, serialized as case file AZA-37596).

Located, dated and posted on ground this 12<sup>th</sup> day of January 2019. Time: 10:00AM

Robert Durham, as Trustee of The Strong & Harris Trust dated November 7, 2018.

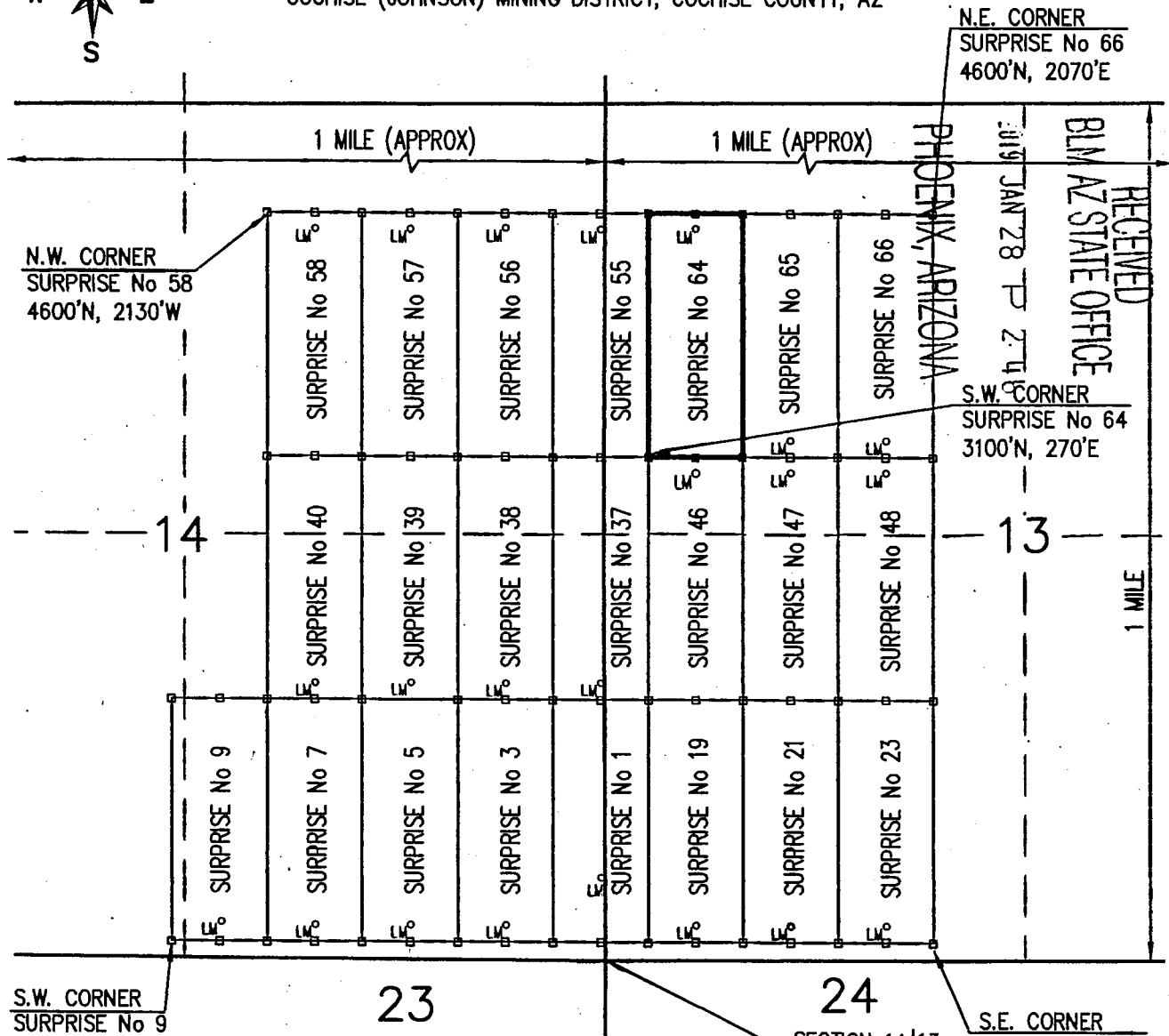
By   
Robert Durham (Trustee and Agent)

AHC452800

# SURPRISE No 64 LODE CLAIM

LOCATION OF SURPRISE No 64 LODE CLAIM

SITUATED IN THE NW 1/4 SECTION 13, T15S, R22E  
COCHISE (JOHNSON) MINING DISTRICT, COCHISE COUNTY, AZ



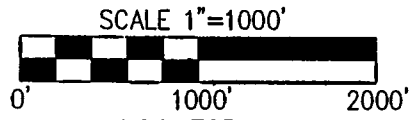
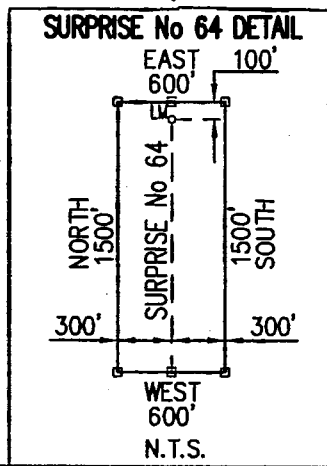
S.W. CORNER  
SURPRISE No 9  
100'N, 2730'W

S.E. CORNER  
SURPRISE No 23  
100'N, 2070'E

SECTION 14 | 13  
CORNER 23 | 24  
0'N, 0'E

### LEGEND

- CLAIM ACREAGE = 20.66 +/- ACRES
- INDICATES END CENTERS OR CORNERS OF LOAD CLAIM. SET 5' STEEL TEEPOST WITH 2½" WHITE PVC SLEEVES WITH ATTACHED STAINLESS STEEL CORNER OR END CENTER IDENTIFIED ON EACH (TYPICAL)
  - ⊙ INDICATES LOCATION MONUMENT. SET 5' STEEL TEEPOST WITH 2½" WHITE PVC SLEEVES WITH ¾" COPPER TUBE ATTACHED CONTAINING THE LOCATION NOTICE (TYPICAL).

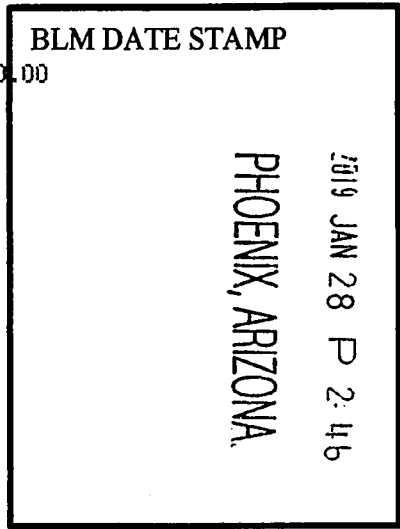


### LOCATOR:

ROBERT DURHAM TRUSTEE OF THE  
STRONG & HARRIS TRUST DATED  
NOVEMBER 7, 2018  
ROBERT DURHAM (TRUSTEE AND AGENT)  
PO BOX 574  
BENSON, AZ. 85602

AMC 452800

Return to:  
Robert Durham  
P.O. Box 574  
Benson, AZ 85602



**NOTICE OF RELOCATION FOR LODE MINING CLAIM**  
**STATE OF ARIZONA, COUNTY OF COCHISE**

**NOTICE IS HEREBY GIVEN** that the Surprise No 65 Lode mining claim has been relocated by:

**Robert Durham as Trustee of the Strong & Harris Trust date November 7, 2018**  
Whose current mailing address is:  
P.O. BOX 574, Benson, AZ 85602

This Lode mining claim consists of approximately 20.66 acres. The general course of this claim is **North to South** and it is situated in the Cochise (Johnson) Mining District, Cochise County, Arizona. This claim is 1500 feet in length and 600 feet in width. This claim runs approximately 1500 feet in a **Northerly** direction to the **North** end line and approximately 600 feet in a **Westerly** direction to the **West** end line. This Claim is marked by six monuments, one at each corner and one at the center of each end line of the claim.

The location monument on which the notice is posted is situated within:  
**Section 13, Township 15 South, Range 22 East, Gila and Salt River Meridian, Cochise County Arizona** and this claim encompasses portions of the following Quarter Section(s), Section(s) Township(s) Range(s): **NW¼ of Section 13 , T15S-R22E, G&SRM, Cochise County, Arizona.**

The location of this claim with reference to some natural object or permanent monument and additional information (if any) concerning its locality is as follows:

**The Southwest Corner of this Claim is located 3100 feet North and 870 feet East of the United States Geological Survey Section Corner Marker of Sections 14,13,23 and 24 T15S-R22E, G&SRM.**

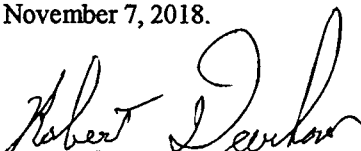
The undersigned claims the ground as described above and set forth on attached claim map. This claim is not intended to encroach on any private mineral property or land that is not open for location. This claim is intended as a relocation of the Surprise No 65 lode claim, covering all or a part of the same ground included in the Surprise No 65 lode claim. The original location notice, and relocations and amendments, if any, thereto are recorded in the Official Records of Cochise County, Arizona, and filed with the Bureau of Land Management in Phoenix, Arizona as follows:

- Surprise No 65 located on 3/18/1964, recorded in County Book 351, Page 177; AMC 46907
- Surprise No 65 relocated on 8/4/1989, recorded at County Under Fee # 890714764; AMC 298178
- Surprise No#65 relocated on 8/4/2010, recorded at County Under Fee #2010-20868; AMC 402168

This claim is located on lands patented under the Stockraising Homestead Act in compliance with the Notice of Intent to Locate procedures set forth in 43 C.F.R. Part 3838 (on file with Bureau of Land Management, serialized as case file AZA-37596).

Located, dated and posted on ground this 12<sup>th</sup> day of January 2019. Time: 10:00AM

Robert Durham, as Trustee of The Strong & Harris Trust dated November 7, 2018.

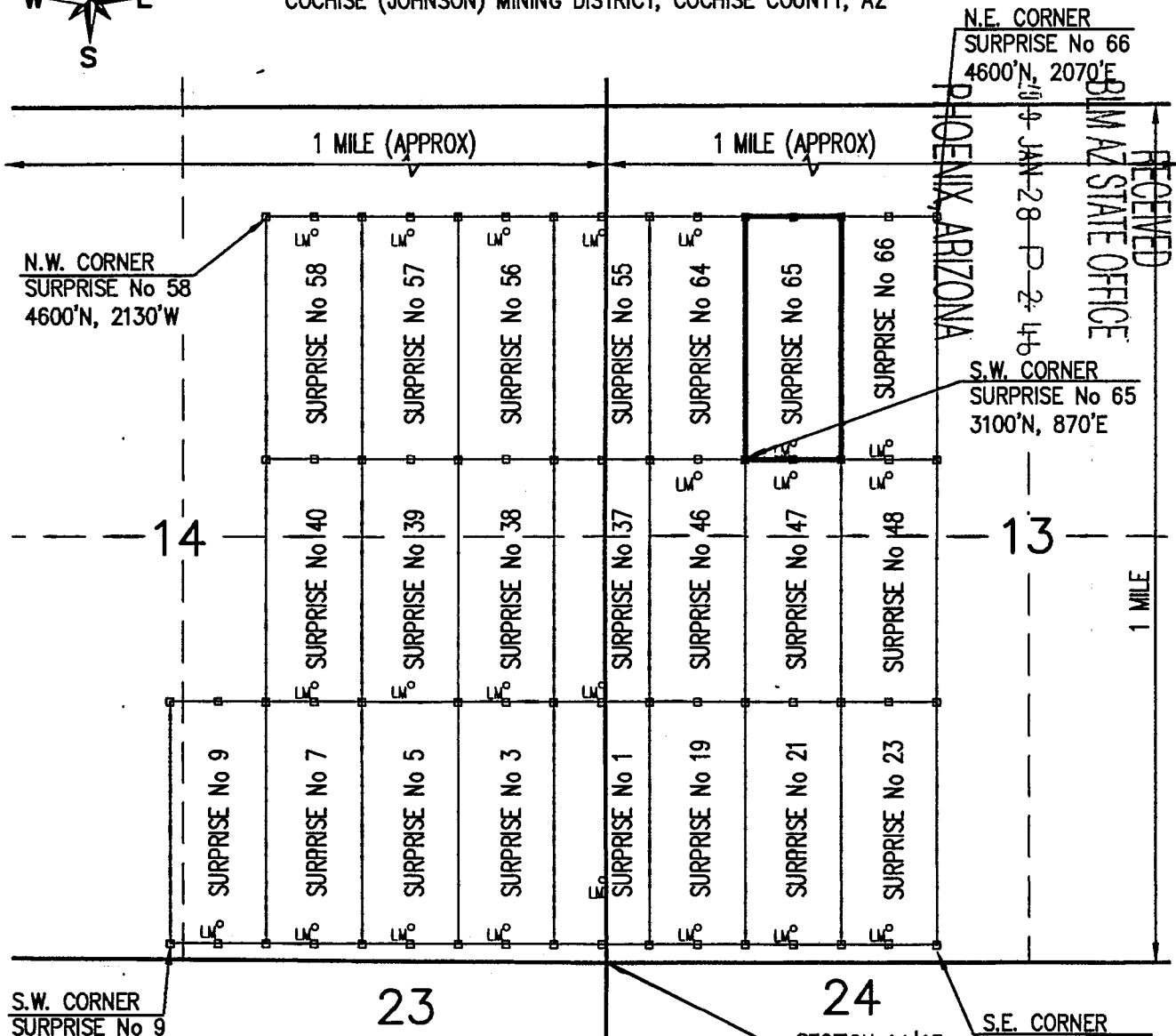
By   
Robert Durham (Trustee and Agent)

AMC452801

# SURPRISE No 65 LODE CLAIM

LOCATION OF SURPRISE No 65 LODE CLAIM

SITUATED IN THE NW 1/4 SECTION 13, T15S, R22E  
COCHISE (JOHNSON) MINING DISTRICT, COCHISE COUNTY, AZ



N.E. CORNER  
SURPRISE No 66  
4600'N, 2070'E

N.W. CORNER  
SURPRISE No 58  
4600'N, 2130'W

S.W. CORNER  
SURPRISE No 65  
3100'N, 870'E

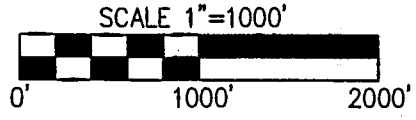
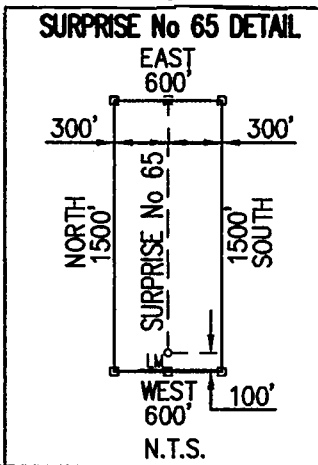
S.W. CORNER  
SURPRISE No 9  
100'N, 2730'W

SECTION 14|13  
CORNER 23|24  
0'N, 0'E

S.E. CORNER  
SURPRISE No 23  
100'N, 2070'E

### LEGEND

- CLAIM ACREAGE = 20.66 +/- ACRES
- INDICATES END CENTERS OR CORNERS OF LOAD CLAIM. SET 5' STEEL TEEPOST WITH 2½" WHITE PVC SLEEVES WITH ATTACHED STAINLESS STEEL CORNER OR END CENTER IDENTIFIED ON EACH (TYPICAL)
  - ⊙ INDICATES LOCATION MONUMENT. SET 5' STEEL TEEPOST WITH 2½" WHITE PVC SLEEVES WITH ¾" COPPER TUBE ATTACHED CONTAINING THE LOCATION NOTICE (TYPICAL).



### LOCATOR:

ROBERT DURHAM TRUSTEE OF THE  
STRONG & HARRIS TRUST DATED  
NOVEMBER 7, 2018  
ROBERT DURHAM (TRUSTEE AND AGENT)  
PO BOX 574  
BENSON, AZ. 85602

RECEIVED  
 BLM AZ STATE OFFICE  
 JAN 28 P 2 46  
 PHOENIX, ARIZONA

AN 452801

Return to:  
Robert Durham  
P.O. Box 574  
Benson, AZ 85602

BLM DATE STAMP

PHOENIX, ARIZONA

2019 JAN 28 P 2:46

RECEIVED  
BLM AZ STATE OFFICE

**NOTICE OF RELOCATION FOR LODE MINING CLAIM**  
**STATE OF ARIZONA, COUNTY OF COCHISE**

**NOTICE IS HEREBY GIVEN** that the Surprise No 65  
Lode mining claim has been relocated by:

**Robert Durham as Trustee of the Strong & Harris Trust date**  
**November 7, 2018**

Whose current mailing address is:  
P.O. BOX 574, Benson, AZ 85602

This Lode mining claim consists of approximately 20.66 acres.

The general course of this claim is **North to South** and it is situated in the Cochise (Johnson) Mining District, Cochise County, Arizona. This claim is 1500 feet in length and 600 feet in width. This claim runs approximately 1500 feet in a **Northerly** direction to the **North** end line and approximately 600 feet in a **Westerly** direction to the **West** end line. This Claim is marked by six monuments, one at each corner and one at the center of each end line of the claim.

The location monument on which the notice is posted is situated within:

**Section 13, Township 15 South, Range 22 East**, Gila and Salt River Meridian, Cochise County Arizona and this claim encompasses portions of the following Quarter Section(s), Section(s) Township(s) Range(s): **NW¼ of Section 13 , T15S-R22E, G&SRM, Cochise County, Arizona.**

The location of this claim with reference to some natural object or permanent monument and additional information (if any) concerning its locality is as follows:

**The Southwest Corner of this Claim is located 3100 feet North and 870 feet East of the United States Geological Survey Section Corner Marker of Sections 14,13,23 and 24 T15S-R22E, G&SRM.**

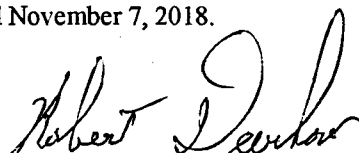
The undersigned claims the ground as described above and set forth on attached claim map. This claim is not intended to encroach on any private mineral property or land that is not open for location. This claim is intended as a relocation of the Surprise No 65 lode claim, covering all or a part of the same ground included in the Surprise No 65 lode claim. The original location notice, and relocations and amendments, if any, thereto are recorded in the Official Records of Cochise County, Arizona, and filed with the Bureau of Land Management in Phoenix, Arizona as follows:

Surprise No 65 located on 3/18/1964, recorded in County Book 351, Page 177; AMC 46907  
Surprise No 65 relocated on 8/4/1989, recorded at County Under Fee # 890714764; AMC 298178  
Surprise No#65 relocated on 8/4/2010, recorded at County Under Fee #2010-20868; AMC 402168

This claim is located on lands patented under the Stockraising Homestead Act in compliance with the Notice of Intent to Locate procedures set forth in 43 C.F.R. Part 3838 (on file with Bureau of Land Management, serialized as case file AZA-37596).

Located, dated and posted on ground this 12<sup>th</sup> day of January 2019. Time: 10:00AM

Robert Durham, as Trustee of The Strong & Harris Trust dated November 7, 2018.

By   
Robert Durham (Trustee and Agent)

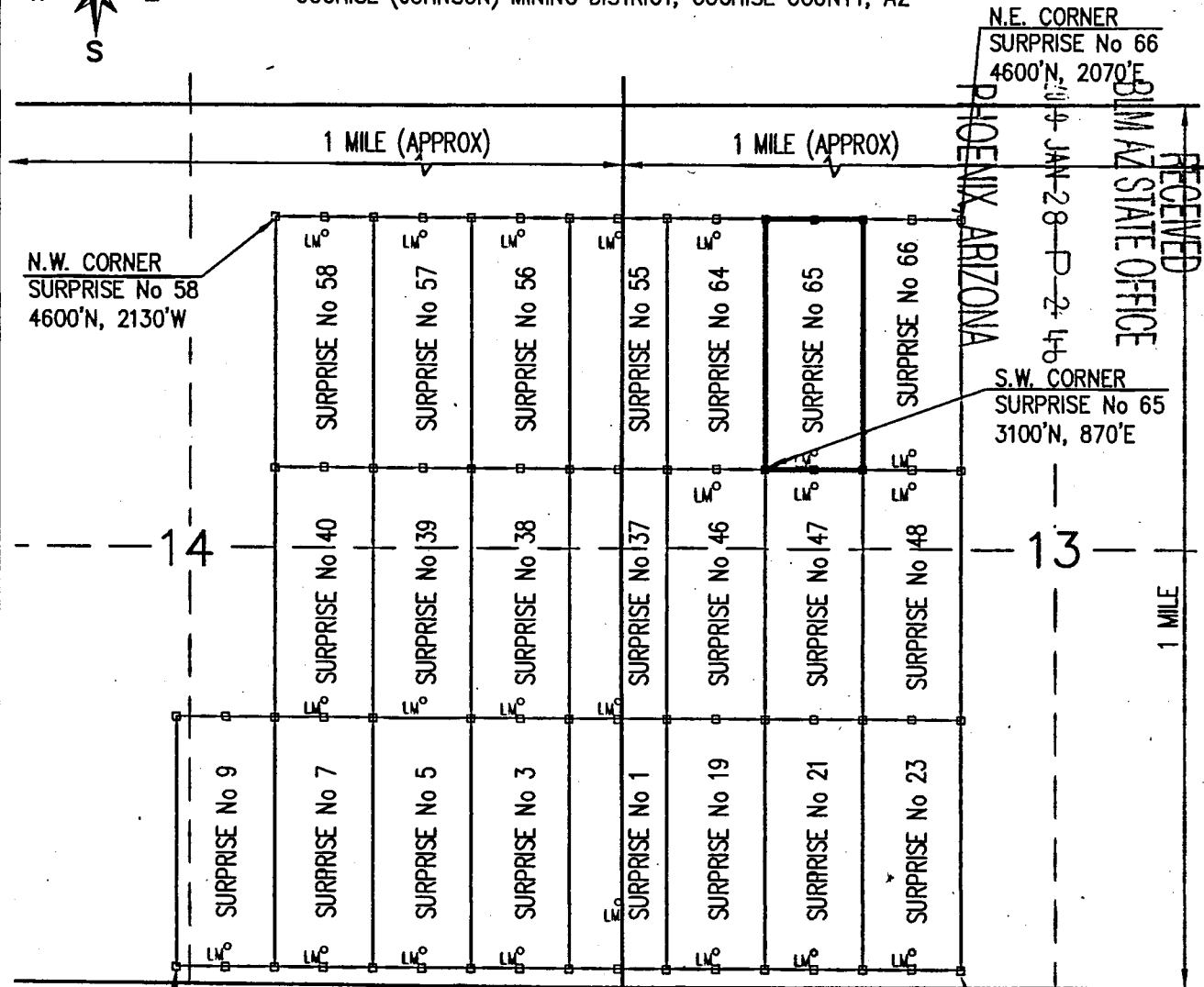
AMC 452801



# SURPRISE No 65 LODE CLAIM

LOCATION OF SURPRISE No 65 LODE CLAIM

SITUATED IN THE NW 1/4 SECTION 13, T15S, R22E  
COCHISE (JOHNSON) MINING DISTRICT, COCHISE COUNTY, AZ



S.W. CORNER  
SURPRISE No 9  
100'N, 2730'W

23

24

SECTION 14 | 13  
CORNER 23 | 24  
0'N, 0'E

S.E. CORNER  
SURPRISE No 23  
100'N, 2070'E

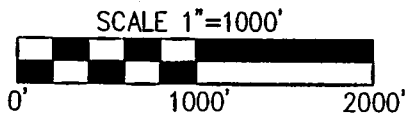
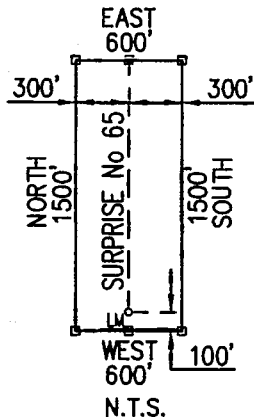
### LEGEND

CLAIM ACREAGE = 20.66 +/- ACRES

□ INDICATES END CENTERS OR CORNERS OF LOAD CLAIM. SET 5' STEEL TEEPOST WITH 2½" WHITE PVC SLEEVES WITH ATTACHED STAINLESS STEEL CORNER OR END CENTER IDENTIFIED ON EACH (TYPICAL)

LM° INDICATES LOCATION MONUMENT. SET 5' STEEL TEEPOST WITH 2½" WHITE PVC SLEEVES WITH ¾" COPPER TUBE ATTACHED CONTAINING THE LOCATION NOTICE (TYPICAL).

### SURPRISE No 65 DETAIL




### LOCATOR:

ROBERT DURHAM TRUSTEE OF THE  
STRONG & HARRIS TRUST DATED  
NOVEMBER 7, 2018  
ROBERT DURHAM (TRUSTEE AND AGENT)  
PO BOX 574  
BENSON, AZ. 85602

AMC452801

Return to:  
Robert Durham  
P.O. Box 574  
Benson, AZ 85602



**NOTICE OF RELOCATION FOR LODE MINING CLAIM**  
**STATE OF ARIZONA, COUNTY OF COCHISE**

**NOTICE IS HEREBY GIVEN** that the Surprise No 66 Lode mining claim has been relocated by:

**Robert Durham as Trustee of the Strong & Harris Trust dated November 7, 2018.**

Whose current mailing address is:  
P.O. BOX 574, Benson, AZ 85602

This Lode mining claim consists of approximately 20.66 acres.

The general course of this claim is North to South and it is situated in the Cochise (Johnson) Mining District, Cochise County, Arizona. This claim is 1500 feet in length and 600 feet in width. This claim runs approximately 1500 feet in a Northerly direction to the North end line and approximately 600 feet in a Westerly direction to the West end line. This Claim is marked by six monuments, one at each corner and one at the center of each end line of the claim.

The location monument on which the notice is posted is situated within:

**Section 13, Township 15 South, Range 22 East, Gila and Salt River Meridian, Cochise County Arizona and this claim encompasses portions of the following Quarter Section(s), Section(s) Township(s) Range(s): NW¼ of Section 13 , T15S-R22E, G&SRM, Cochise County, Arizona.**

The location of this claim with reference to some natural object or permanent monument and additional information (if any) concerning its locality is as follows:

**The Southwest Corner of this Claim is located 3100 feet North and 1470 feet East of the United States Geological Survey Section Corner Marker of Sections 14,13,23 and 24 T15S-R22E, G&SRM.**


The undersigned claims the ground as described above and set forth on attached claim map. This claim is not intended to encroach on any private mineral property or land that is not open for location. This claim is intended as a relocation of the Surprise No 66 lode claim, covering all or a part of the same ground included in the Surprise No 66 lode claim. The original location notice, and relocations and amendments, if any, thereto are recorded in the Official Records of Cochise County, Arizona, and filed with the Bureau of Land Management in Phoenix, Arizona as follows:

- Surprise No 66 located on 3/18/1964, recorded in County Book 351, Page 178; AMC 46908
- Surprise No 66 relocated on 8/4/1989, recorded at County Under Fee # 890714763; AMC 298179
- Surprise No#66 relocated on 8/4/2010, recorded at County Under Fee #2010-20869; AMC 402169

This claim is located on lands patented under the Stockraising Homestead Act in compliance with the Notice of Intent to Locate procedures set forth in 43 C.F.R. Part 3838 (on file with Bureau of Land Management, serialized as case file AZA-37596).

Located, dated and posted on ground this 12<sup>th</sup> day of January 2019. Time: 10:00AM

Robert Durham, as Trustee of The Strong & Harris Trust dated November 7, 2018.

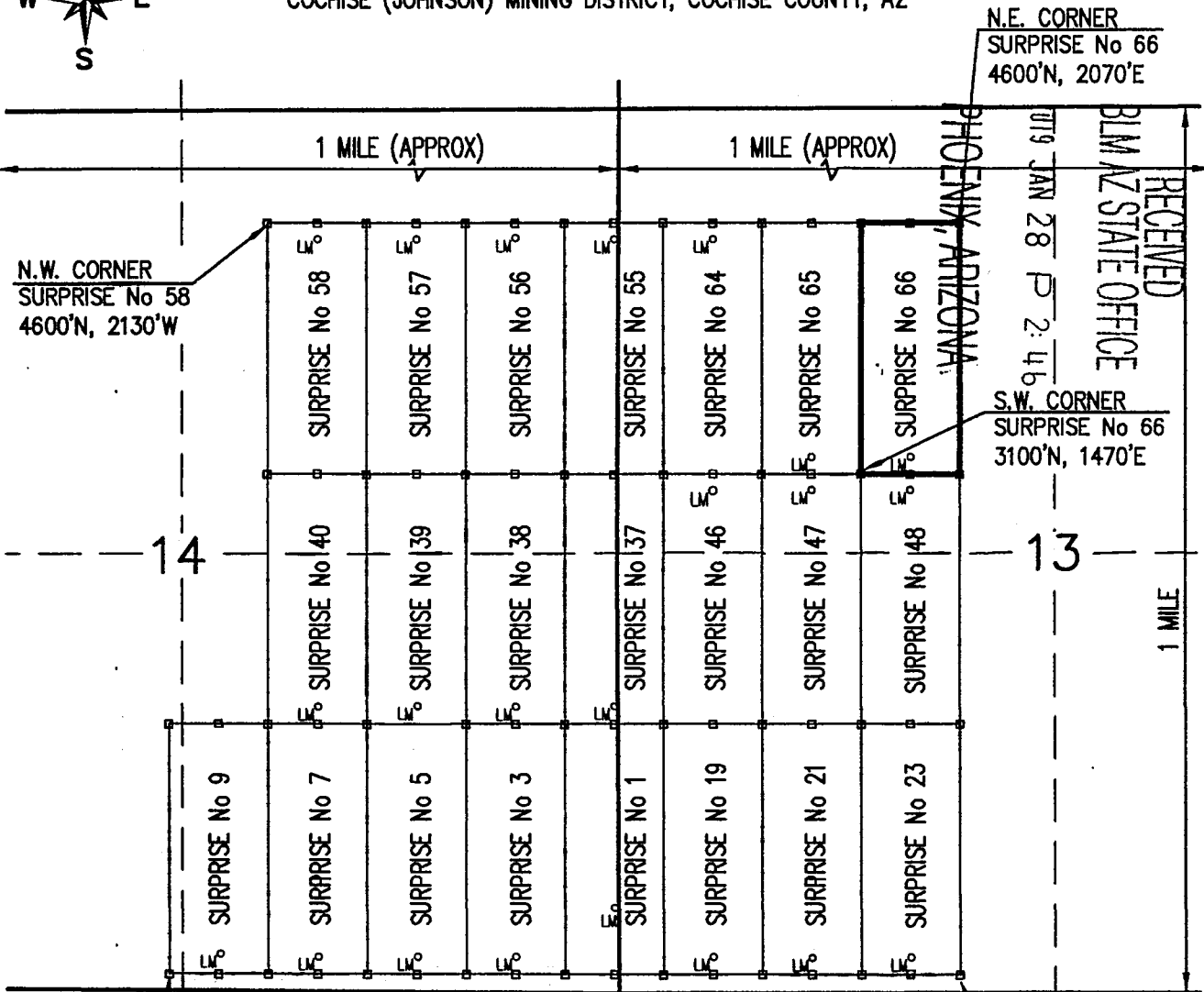
By   
Robert Durham (Trustee and Agent)

AMC 452802

# SURPRISE No 66 LODE CLAIM

LOCATION OF SURPRISE No 66 LODE CLAIM

SITUATED IN THE NW 1/4 SECTION 13, T15S, R22E  
COCHISE (JOHNSON) MINING DISTRICT, COCHISE COUNTY, AZ



S.W. CORNER  
SURPRISE No 9  
100'N, 2730'W

23

24

SECTION 14 | 13  
CORNER 23 | 24  
0'N, 0'E


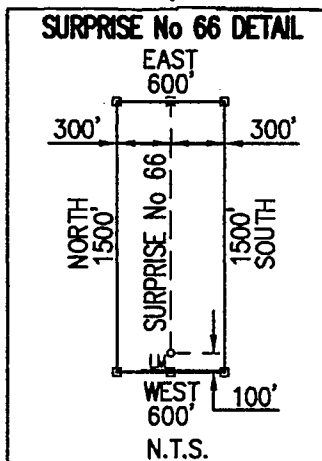
S.E. CORNER  
SURPRISE No 23  
100'N, 2070'E

### LEGEND

CLAIM ACREAGE = 20.66 +/- ACRES

□ INDICATES END CENTERS OR CORNERS OF LOAD CLAIM. SET 5' STEEL TEEPOST WITH 2½" WHITE PVC SLEEVES WITH ATTACHED STAINLESS STEEL CORNER OR END CENTER IDENTIFIED ON EACH (TYPICAL)


LM<sup>o</sup> INDICATES LOCATION MONUMENT. SET 5' STEEL TEEPOST WITH 2½" WHITE PVC SLEEVES WITH ¾" COPPER TUBE ATTACHED CONTAINING THE LOCATION NOTICE (TYPICAL).



ROBERT DURHAM TRUSTEE OF THE  
STRONG & HARRIS TRUST DATED  
NOVEMBER 7, 2018  
ROBERT DURHAM (TRUSTEE AND AGENT)  
PO BOX 574  
BENSON, AZ. 85602

AMC 452802

Return to:  
Robert Durham  
P.O. Box 574  
Benson, AZ 85602



RECEIVED  
BLM AZ STATE OFFICE

**NOTICE OF RELOCATION FOR LODE MINING CLAIM**  
**STATE OF ARIZONA, COUNTY OF COCHISE**

**NOTICE IS HEREBY GIVEN** that the Surprise No 66  
Lode mining claim has been relocated by:

**Robert Durham as Trustee of the Strong & Harris Trust dated  
November 7, 2018.**

Whose current mailing address is:  
P.O. BOX 574, Benson, AZ 85602

This Lode mining claim consists of approximately 20.66 acres.  
The general course of this claim is **North to South** and it is situated in the Cochise (Johnson) Mining District, Cochise County, Arizona. This claim is 1500 feet in length and 600 feet in width. This claim runs approximately 1500 feet in a **Northerly** direction to the **North** end line and approximately 600 feet in a **Westerly** direction to the **West** end line. This Claim is marked by six monuments, one at each corner and one at the center of each end line of the claim.

The location monument on which the notice is posted is situated within:  
**Section 13, Township 15 South, Range 22 East**, Gila and Salt River Meridian, Cochise County Arizona and this claim encompasses portions of the following Quarter Section(s), Section(s) Township(s) Range(s): **NW¼ of Section 13 , T15S-R22E, G&SRM, Cochise County, Arizona.**

The location of this claim with reference to some natural object or permanent monument and additional information (if any) concerning its locality is as follows:

**The Southwest Corner of this Claim is located 3100 feet North and 1470 feet East of the United States Geological Survey Section Corner Marker of Sections 14,13,23 and 24 T15S-R22E, G&SRM.**

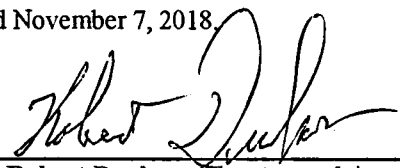
The undersigned claims the ground as described above and set forth on attached claim map. This claim is not intended to encroach on any private mineral property or land that is not open for location. This claim is intended as a relocation of the Surprise No 66 lode claim, covering all or a part of the same ground included in the Surprise No 66 lode claim. The original location notice, and relocations and amendments, if any, thereto are recorded in the Official Records of Cochise County, Arizona, and filed with the Bureau of Land Management in Phoenix, Arizona as follows:

- Surprise No 66 located on 3/18/1964, recorded in County Book 351, Page 178; AMC 46908
- Surprise No 66 relocated on 8/4/1989, recorded at County Under Fee # 890714763; AMC 298179
- Surprise No#66 relocated on 8/4/2010, recorded at County Under Fee #2010-20869; AMC 402169

This claim is located on lands patented under the Stockraising Homestead Act in compliance with the Notice of Intent to Locate procedures set forth in 43 C.F.R. Part 3838 (on file with Bureau of Land Management, serialized as case file AZA-37596).

Located, dated and posted on ground this 12<sup>th</sup> day of January 2019. Time: 10:00AM

Robert Durham, as Trustee of The Strong & Harris Trust dated November 7, 2018.

By   
Robert Durham (Trustee and Agent)

AMC452802

# SURPRISE No 66 LODE CLAIM

LOCATION OF SURPRISE No 66 LODE CLAIM

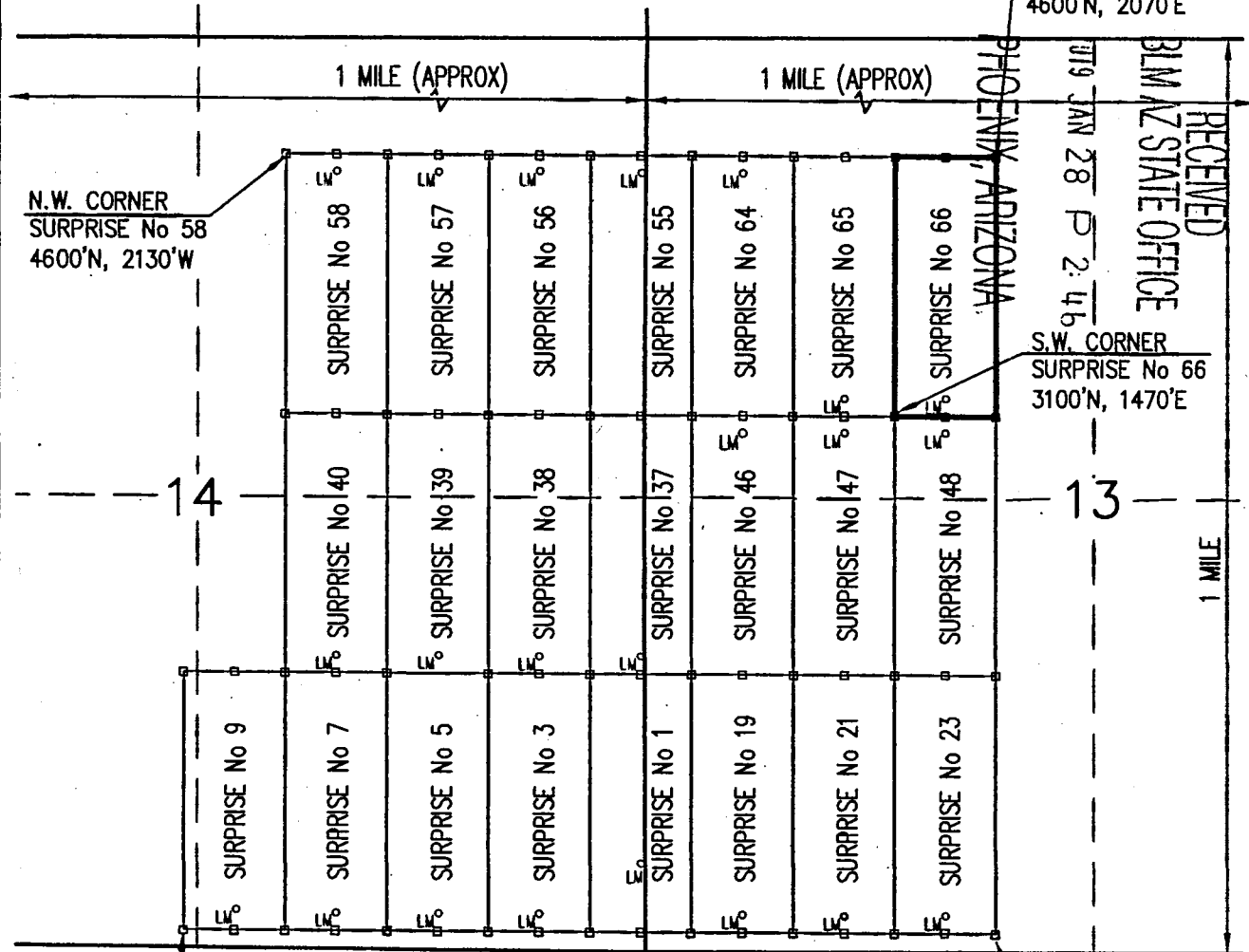
SITUATED IN THE NW 1/4 SECTION 13, T15S, R22E  
COCHISE (JOHNSON) MINING DISTRICT, COCHISE COUNTY, AZ



N.E. CORNER  
SURPRISE No 66  
4600'N, 2070'E

N.W. CORNER  
SURPRISE No 58  
4600'N, 2130'W

S.W. CORNER  
SURPRISE No 66  
3100'N, 1470'E



S.W. CORNER  
SURPRISE No 9  
100'N, 2730'W

23

24

S.E. CORNER  
SURPRISE No 23  
100'N, 2070'E

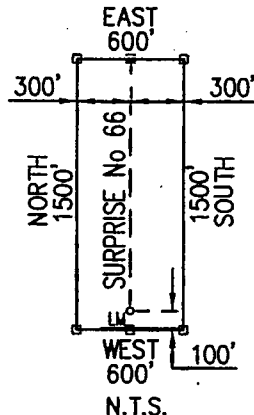
## LEGEND

CLAIM ACREAGE = 20.66 +/- ACRES


□ INDICATES END CENTERS OR CORNERS OF LOAD CLAIM. SET 5' STEEL TEEPOST WITH 2½" WHITE PVC SLEEVES WITH ATTACHED STAINLESS STEEL CORNER OR END CENTER IDENTIFIED ON EACH (TYPICAL)

LM° INDICATES LOCATION MONUMENT. SET 5' STEEL TEEPOST WITH 2½" WHITE PVC SLEEVES WITH ¾" COPPER TUBE ATTACHED CONTAINING THE LOCATION NOTICE (TYPICAL).

## SURPRISE No 66 DETAIL



SECTION 14 | 13  
CORNER 23 | 24  
0'N, 0'E



ROBERT DURHAM TRUSTEE OF THE  
STRONG & HARRIS TRUST DATED  
NOVEMBER 7, 2018  
ROBERT DURHAM (TRUSTEE AND AGENT)  
PO BOX 574  
BENSON, AZ. 85602

AMC 452802

**FENNEMORE CRAIG**  
ATTORNEYS

Marc A. Marra  
mmarra@fclaw.com

2394 East Camelback Road, Suite 600  
Phoenix, AZ 85016-3429  
PH (602) 916-5450 | FX (602) 916-5650  
fennemorecraig.com

January 28, 2019

**BY HAND DELIVERY**

Bureau of Land Management  
Arizona State Office  
One North Central Avenue, Suite 800  
Phoenix, Arizona 85004-4427

RECEIVED  
BLM AZ STATE OFFICE  
2019 JAN 28 P 2 11  
PHOENIX, ARIZONA

Re: Relocation Notices for 23 Unpatented Lode Mining Claims; Robert Durham as Trustee of the Strong & Harris Trust dated November 7, 2018; Notice of Intent to Locate AZA-37596

Dear Sir or Madam:

We represent Robert Durham, as Trustee of the Strong & Harris Trust dated November 7, 2018 ("Strong & Harris Trust") in certain legal matters. In connection with a Notice of Intent to Locate concerning Stockraising Homestead Act patented lands, AZA-37596, Strong & Harris Trust recently relocated 23 unpatented lode mining claims in Sections 13, 14 and 24, Township 15 South, Range 22 East, G&SRM, Cochise County, Arizona. Attached at Tab A are 23 original signature Notice of Relocation for Lode Mining Claims and Mining Claim Maps (each a "Relocation Notice") ordered in increasing claim name number sequence (Surprise No 1, 3, 5, 7, 9, 19, 21, 22, 23, 37, 38, 39, 40, 46, 47, 48, 55, 56, 57, 58, 64, 65 and 66).

We request that you (i) date stamp both pages of each Relocation Notice as received by BLM in the order as attached at Tab A (i.e., in increasing claim name number sequence; Surprise No 1, 3, 5, 7, 9, 19, 21, 22, 23, 37, 38, 39, 40, 46, 47, 48, 55, 56, 57, 58, 64, 65 and 66), (ii) stamp both pages of each Relocation Notice with the Arizona Mining Claim serial number as assigned by BLM in the order as attached at Tab A (i.e., in increasing claim name number sequence; Surprise No 1, 3, 5, 7, 9, 19, 21, 22, 23, 37, 38, 39, 40, 46, 47, 48, 55, 56, 57, 58, 64, 65 and 66), and (iii) return the original Relocation Notices to me for subsequent recording in Cochise County, Arizona records. Strong & Harris Trust will provide BLM with a copy of the Cochise County recorded version of each Relocation Notice in due course.

Also attached hereto is a check in the amount of \$4,876.00 for the required processing, location, and initial maintenance fees (i.e., 23 claims @ \$20/claim processing fee + \$37/claim location fee + \$155/claim initial maintenance fee).

AMC452180

**FENNEMORE CRAIG**

Bureau of Land Management

January 28, 2019

Page 2

Please do not hesitate to contact me by telephone at 602-916-5450 or by email at [mmarra@fclaw.com](mailto:mmarra@fclaw.com) if you have any questions.

Sincerely,

FENNEMORE CRAIG, P.C.



Marc A. Marra

cc: File

14565292

RECEIVED  
BLM AZ STATE OFFICE  
2019 JAN 28 P 2:43  
PHOENIX, ARIZONA

AMC452180

# TAB A

RECEIVED  
BLM AZ STATE OFFICE

2019 JAN 28 P 2:43

PHOENIX, ARIZONA



UNITED STATES  
DEPARTMENT OF THE INTERIOR  
BUREAU OF LAND MANAGEMENT

FORM APPROVED  
OMB NO. 1004-0114  
Expires: January 31, 2020

NOTICE OF INTENT TO LOCATE A LODE OR PLACER MINING CLAIM(S)  
AND/OR A TUNNEL SITE(S)  
ON LANDS PATENTED UNDER THE STOCK RAISING HOMESTEAD ACT OF 1916,  
AS AMENDED BY THE ACT OF APRIL 16, 1993

Homestead Patent Number  
1107955 and 1110224

TO ALL WHOM IT MAY CONCERN:

This notice is filed under Public Law No. 103-23 of April 16, 1993 (107 Stat. 60), entitled "An Act to amend the Stock Raising Homestead Act to resolve certain problems regarding subsurface estates, and for other purposes." The undersigned place(s) all interested parties on notice that, within 90 days of filing this notice with the Bureau of Land Management (BLM) and after 30 days from the date of receipt of a copy of this notice by the surface owner(s) of a record, the undersigned intend(s) to enter the lands described below to explore for a valuable mineral deposit(s) and to locate a mining claim(s), and/or tunnel site(s), as provided under the mining laws of the United States (30 U.S.C. 22, et seq.). The area covered by this notice and all other notices filed by the undersigned and any affiliate(s) of the undersigned, and which continue to be in effect on the date of this filing does not exceed 6,400 acres of such land in any one State and 1,280 acres of such land for a single entity. This notice, for a single State and surface of ownership, covers the following lands:

1/4	SECTION	TOWNSHIP	RANGE	MERIDIAN
Lots 1, 2, 3, 4, W2E2, W2	13 (All of section)	15 South	22 East	G&SRB&M
NE4	14 (NE4 of section)	15 South	22 East	G&SRB&M

in Cochise County, State of Arizona

Total acres under this notice 799.60

Name(s), telephone number(s), and mailing address(es) of affected surface owner(s):  
See attached, form lacks sufficient space

Name(s), telephone number(s), and mailing address(es) of person(s) filing this notice:  
See attached, form lacks sufficient space

Brief description of the proposed casual use exploration activities (i.e., activities that cause no more than a minimal disturbance to the surface resources and do not involve the use of mechanized earth-moving equipment, explosives, the construction of access roads, drill pads, or the use of toxic or hazardous materials):

Relocating mining claims.

RECEIVED  
BLM AZ STATE OFFICE  
2018 NOV -9 P 3:05  
PHOENIX, ARIZONA

Date(s) on which such activities will take place: Anticipate December 15, 2018 through January 31, 2019

Attached is a map showing the existing access routes proposed to be used for casual use exploration purposes, primary areas of interest, and types of activities to be conducted.


The above described activities will be managed by:

Name Robert Durham, Trustee of the Strong & Harris Trust dated Nov. 7, 2018

Mailing Address P.O. Box 574  
Benson, AZ 85602

Phone Number (include area code) 520-743-6125 bdurham57@me.com


Dated this 8th day of November, 20 18.



Signature of: [Handwritten Signature]  
(Person)

[Handwritten Signature]  
(Affiliate) Notary Public

18 U.S.C. 1001 and 43 U.S.C. 1212 make it a crime for any person knowingly and willfully to make to any department or agency of the United States any false, fictitious or fraudulent statements or representations as to any matter within its jurisdiction.



**NOTICES**

The Privacy Act and 43 CFR 2.223(d) require that you be furnished with the following information in connection with the information requested by this form.

**AUTHORITY:** 43 U.S.C. 299(b) and 43 CFR subpart 3814 and part 3838 permit collection of the information requested by this form.

**PRINCIPAL PURPOSE:** The BLM will use the information you provide to verify that you have complied with the pre-location requirements at 43 U.S.C. 299(b) and 43 CFR subpart 3814 and part 3838, and are therefore qualified to locate and record mining claims on land patented under the Stock Raising Homestead Act.

**ROUTINE USES:** The BLM will only disclose this information in accordance with the provisions at 43 CFR 2.231(b) and (c).

**EFFECT OF NOT PROVIDING INFORMATION:** Disclosure of the requested information is required by 43 U.S.C. 299(b) and 43 CFR subpart 3814 and part 3838 for mining claimants who desire to locate a mining claim or tunnel site on land previously patented under the Stock Raising Homestead Act. Failure to comply and submit all the requested information or to complete this form will delay the BLM's processing of the form or may preclude the BLM's acceptance of your notice of intent to locate (NOITL) a mining claim or site on lands patented under the Stock Raising Homestead Act. Failure to comply with the requirements of 43 U.S.C. 299(b) and 43 CFR subpart 3814 and part 3838 will void your NOITL. Mining claims or sites located under a void NOITL are null and void from the beginning and will be cancelled by the BLM.

The Paperwork Reduction Act requires us to tell you that:

The BLM collects this information to determine whether or not you are qualified to locate a lode or placer mining claim and/or tunnel site on lands patented under the Stock Raising Homestead Act.

Submission of the requested information is necessary to obtain or retain a benefit.

You do not have to respond to this or any other Federal agency-sponsored information collection unless it displays a currently valid OMB control number.

**BURDEN HOURS STATEMENT:** Public reporting burden for this form is estimated to average 25 minutes per response, including the time for reviewing instructions, gathering and maintaining data, and completing and reviewing the form. You may submit comments regarding the burden estimate or any other aspect of this form to: U.S. Department of the Interior, Bureau of Land Management (1004-0114), Bureau Information Collection Clearance Officer (WO-630), 1849 C St., N.W., Mail Stop 401 LS, Washington, D.C. 20240.

**FENNEMORE CRAIG**  
ATTORNEYS

Marc A. Marra  
mmarra@fclaw.com

2394 East Camelback Road, Suite 600  
Phoenix, AZ 85016-3429  
PH (602) 916-5450 | FX (602) 916-5650  
fennemorecraig.com

November 19, 2018

**VIA HAND DELIVERY**

Bureau of Land Management  
Arizona State Office  
One North Central Avenue  
Suite 800  
Phoenix, AZ 85004-4427

Re: AZA-37596; Proof of Service of Notice of Intent to Locate Mining Claims;  
Lots 1, 2, 3, 4 and W2E2 of Section 13 (Patent No. 1107955); W2 of Section  
13 and NE4 of Section 14 (Patent No. 1110224); Township 15 South, Range  
22 East, G&SRB&M, Cochise County, Arizona

To Whom it May Concern:

In accordance with 43 C.F.R. Part 3838, enclosed please find a copy of a Notice of Intent to Locate Mining Claims ("NOITL") that was served on Shane and Jolyn Smith Revocable Trust Dated February 13, 2012 and Robert and Nadine Durham Family Revocable Trust dated March 30, 2007, the owners of the surface of the following lands: Lots 1, 2, 3, 4 and W2E2 of Section 13 (Patent No. 1107955); W2 of Section 13 and NE4 of Section 14 (Patent No. 1110224); Township 15 South, Range 22 East, G&SRB&M, Cochise County, Arizona. The NOITL was previously filed with BLM on November 9, 2018 and assigned case file AZA-37596. The NOITL was delivered, accepted and received on November 13, 2018, as evidenced by the enclosed copy of the return receipt for certified mail.

Please do not hesitate to contact me by telephone at (602) 916-5450 or via email at mmarra@fclaw.com if you have any questions or require additional information.

Sincerely,

FENNEMORE CRAIG, P.C.

*Marc A. Marra*  
Marc A. Marra

Enclosures

RECEIVED  
BLM AZ STATE OFFICE  
2018 NOV 19 P 2:13  
PHOENIX, ARIZONA

# FENNEMORE CRAIG

Bureau of Land Management

November 19, 2018

Page 2

cc: Wesley Shane Smith and Jolyn June Smith, Trustees of the Shane and Jolyn Smith Revocable Trust Dated February 13, 2012 (via email)  
Robert Carl Durham and Nadine M. Durham, Trustees of the Robert and Nadine Durham Family Revocable Trust dated March 30, 2007 (via email)  
Robert Durham, Trustee of the Strong & Harris Trust dated November 7, 2018 (via email)  
File

14386820.2

RECEIVED  
M AZ STATE OFFICE  
2018 NOV 19 P 2:13  
PHOENIX, ARIZONA

USPS TRACKING#



First-Class Mail  
Postage & Fees Paid  
USPS  
Permit No. G-10

9590 9402 3981 8079 7726 70 *11/13 letter*

United States  
Postal Service

• Sender: Please print your name, address, and ZIP+4® in this box\*

Marc Marra  
Fennemore Craig, P.C.  
2394 E. Camelback Road  
Suite 600  
Phoenix, AZ 85016



SENDER: COMPLETE THIS SECTION	COMPLETE THIS SECTION ON DELIVERY
<ul style="list-style-type: none"> <li>Complete items 1, 2, and 3.</li> <li>Print your name and address on the reverse so that we can return the card to you.</li> <li>Attach this card to the back of the mailpiece, or on the front if space permits.</li> </ul>	<p>A. Signature <i>Melissa Duriz</i> <input type="checkbox"/> Agent <input type="checkbox"/> Addressee</p> <p>B. Received by (Printed Name) <i>Melissa Duriz</i> C. Date of Delivery <i>11-13-18</i></p>
<p>1. Article Addressed to:</p> <p>WESLEY SHANE SMITH AND JOLYN JUNE SMITH, ROBERT CARL DURHAM AND NADINE M DURHAM 363 W 4TH STREET BENSON ARIZONA 85602-6533</p>	<p>D. Is delivery address different from item 1? <input type="checkbox"/> Yes <input type="checkbox"/> No If YES, enter delivery address below:</p>
<p>2. Article Number (Transfer from service label)</p> <p><i>7015 3010 0002 3574 0589</i></p>	<p>3. Service Type</p> <ul style="list-style-type: none"> <li><input type="checkbox"/> Adult Signature</li> <li><input type="checkbox"/> Adult Signature Restricted Delivery</li> <li><input checked="" type="checkbox"/> Certified Mail®</li> <li><input type="checkbox"/> Certified Mail Restricted Delivery</li> <li><input type="checkbox"/> Collect on Delivery</li> <li><input type="checkbox"/> Collect on Delivery Restricted Delivery</li> <li><input type="checkbox"/> Insured Mail</li> <li><input type="checkbox"/> Insured Mail Restricted Delivery (over \$500)</li> <li><input type="checkbox"/> Priority Mail Express®</li> <li><input type="checkbox"/> Registered Mail™</li> <li><input type="checkbox"/> Registered Mail Restricted Delivery</li> <li><input type="checkbox"/> Return Receipt for Merchandise</li> <li><input type="checkbox"/> Signature Confirmation™</li> <li><input type="checkbox"/> Signature Confirmation Restricted Delivery</li> </ul>

PS Form 3811, July 2015 PSN 7530-02-000-9063

Domestic Return Receipt

RECEIVED  
21 M AZ STATE OFFICE  
2018 NOV 19 P 2:14  
PHOENIX, ARIZONA

**FENNEMORE CRAIG**  
ATTORNEYS

Marc A. Marra  
mmarra@fclaw.com

2394 East Camelback Road, Suite 600  
Phoenix, AZ 85016-3429  
PH (602) 916-5450 FX (602) 916-5650  
fennemorecraig.com

November 9, 2018

**BY CERTIFIED MAIL -- RETURN RECEIPT REQUESTED**

Shane and Jolyn Smith Revocable Trust Dated February 13, 2012  
Attn: Wesley Shane Smith and Jolyn June Smith, Trustees  
Robert and Nadine Durham Family Revocable Trust dated March 30, 2007  
Attn: Robert Carl Durham and Nadine M. Durham, Trustees  
363 W. 4<sup>th</sup> Street  
Benson, Arizona 85602-6533

Re: Notice of Intent to Locate Mining Claims; Lots 1, 2, 3, 4 and W2E2 of Section 13 (Patent No. 1107955); W2 of Section 13 and NE4 of Section 14 (Patent No. 1110224); Township 15 South, Range 22 East, G&SRB&M, Cochise County, Arizona

Dear Mr. and Ms. Smith, and Mr. and Ms. Durham:

As you know, this office is assisting Robert Durham, as Trustee of the Strong & Harris Trust dated November 7, 2018, in complying with the requirements of the 1993 Amendments to the Stock Raising Homestead Act to relocate the existing mining claims situated on the following lands that you own: Lots 1, 2, 3, 4 and W2E2 of Section 13 (Patent No. 1107955); W2 of Section 13 and NE4 of Section 14 (Patent No. 1110224); Township 15 South, Range 22 East, G&SRB&M, Cochise County, Arizona. The statute and implementing regulations require that you be given notice of this action by certified mail. Under the applicable provisions of the Act you have the right to review any plans of operation submitted by the mineral claimant as well as other rights that are detailed in 43 U.S.C. § 299.

If you would like to have copies of the statute and the applicable regulations, please do not hesitate to call me and I will see that they are furnished to you.

Sincerely,

FENNEMORE CRAIG, P.C.

*Marc A. Marra*  
Marc A. Marra

PHOENIX, ARIZONA

2018 NOV 19 P 2:14

RECEIVED  
AZ STATE OFFICE

Enclosures

# FENNEMORE CRAIG

Shane and Jolyn Smith Revocable Trust Dated February 13, 2012  
Robert and Nadine Durham Family Revocable Trust dated March 30, 2007  
November 9, 2018  
Page 2

cc: Wesley Shane Smith and Jolyn June Smith, Trustees of the Shane and Jolyn Smith  
Revocable Trust Dated February 13, 2012 (via email)  
Robert Carl Durham and Nadine M. Durham, Trustees of the Robert and Nadine Durham  
Family Revocable Trust dated March 30, 2007 (via email)  
Robert Durham, Trustee of the Strong & Harris Trust dated November 7, 2018 (via email)  
File

14386013.2

RECEIVED  
M AZ STATE OFFICE  
2018 NOV 19 P 2:14  
PHOENIX, ARIZONA

**FENNEMORE CRAIG**  
ATTORNEYS

Marc A. Marra  
m.marra@fclaw.com

2394 East Camelback Road, Suite 600  
Phoenix, AZ 85016-3429  
PH (602) 916-5450 | FX (602) 916-5650  
fennemorecraig.com

November 9, 2018

**VIA HAND DELIVERY**

Bureau of Land Management  
Arizona State Office  
One North Central Avenue, Suite 800  
Phoenix, AZ 85004-4427

RECEIVED  
BLM AZ STATE OFFICE  
2018 NOV 19 P 2:14  
PHOENIX, ARIZONA

Re: Notice of Intent to Locate Mining Claims; Lots 1, 2, 3, 4 and W2E2 of Section 13 (Patent No. 1107955); W2 of Section 13 and NE4 of Section 14 (Patent No. 1110224); Township 15 South, Range 22 East, G&SRB&M, Cochise County, Arizona

To Whom it May Concern:


On behalf of Robert Durham, as Trustee of the Strong & Harris Trust dated November 7, 2018, please find enclosed the following for filing:

1. Notice of Intent to Locate Mining Claims (a "NOITL") on lands patented under the Stock Raising Homestead Act of 1916 regarding the following lands: Lots 1, 2, 3, 4 and W2E2 of Section 13 (Patent No. 1107955); W2 of Section 13 and NE4 of Section 14 (Patent No. 1110224); Township 15 South, Range 22 East, G&SRB&M, Cochise County, Arizona. Note that in compliance with 43 C.F.R. Part 3838, the NOITL includes a Cochise County Assessor Property Profile Report and County Assessor's Map as evidence of surface ownership by Shane and Jolyn Smith Revocable Trust Dated February 13, 2012 and Robert and Nadine Durham Family Revocable Trust dated March 30, 2007, and a map depicting the parcel and access routes.

2. Check in the amount of \$30.00 to cover the applicable filing fee.

Please do not hesitate to contact me by telephone at (602) 916-5450 or via email at mmarra@fclaw.com if you have any questions or require additional information.

Sincerely,  
FENNEMORE CRAIG, P.C.

  
Marc A. Marra

RECEIVED  
BLM AZ STATE OFFICE  
2018 NOV -9 P 3:05  
PHOENIX, ARIZONA

Enclosures



FENNEMORE CRAIG

Bureau of Land Management

November 9, 2018

Page 2

cc: Wesley Shane Smith and Jolyn June Smith, Trustees of the Shane and Jolyn Smith Revocable Trust Dated February 13, 2012 (via email)  
Robert Carl Durham and Nadine M. Durham, Trustees of the Robert and Nadine Durham Family Revocable Trust dated March 30, 2007 (via email)  
Robert Durham, Trustee of the Strong & Harris Trust dated November 7, 2018 (via email)  
File

143866862

RECEIVED  
BLM AZ STATE OFFICE  
2018 NOV 19 P 2:14  
PHOENIX, ARIZONA

RECEIVED  
BLM AZ STATE OFFICE  
2018 NOV -9 P 3:05  
PHOENIX, ARIZONA

AZ 37596

Form 3830-3  
(January 2017)

UNITED STATES  
DEPARTMENT OF THE INTERIOR  
BUREAU OF LAND MANAGEMENT

FORM APPROVED  
OMB NO. 1004-0114  
Expires: January 31, 2020

NOTICE OF INTENT TO LOCATE A LODE OR PLACER MINING CLAIM(S)  
AND/OR A TUNNEL SITE(S)  
ON LANDS PATENTED UNDER THE STOCK RAISING HOMESTEAD ACT OF 1916,  
AS AMENDED BY THE ACT OF APRIL 16, 1993

Homestead Patent Number  
1107955 and 1110224

TO ALL WHOM IT MAY CONCERN:

This notice is filed under Public Law No. 103-23 of April 16, 1993 (107 Stat. 69), entitled "An Act to amend the Stock Raising Homestead Act to resolve certain problems regarding subsurface estates, and for other purposes." The undersigned place(s) all interested parties on notice that, within 90 days of filing this notice with the Bureau of Land Management (BLM) and after 30 days from the date of receipt of a copy of this notice by the surface owner(s) of a record, the undersigned intend(s) to enter the lands described below to explore for a valuable mineral deposit(s) and to locate a mining claim(s), and/or tunnel site(s), as provided under the mining laws of the United States (30 U.S.C. 22, et seq.). The area covered by this notice and all other notices filed by the undersigned and any affiliate(s) of the undersigned, and which continue to be in effect on the date of this filing does not exceed 6,400 acres of such land in any one State and 1,280 acres of such land for a single entity. This notice, for a single State and surface of ownership, covers the following lands:

1/4	SECTION	TOWNSHIP	RANGE	MERIDIAN
Lots 1, 2, 3, 4, W2E2, W2	13 (All of section)	15 South	22 East	G&SRB&M
NE4	14 (NE4 of section)	15 South	22 East	G&SRB&M

in Cochise County, State of Arizona

Total acres under this notice 799.60

Name(s), telephone number(s), and mailing address(es) of affected surface owner(s)

See attached, form lacks sufficient space

Name(s), telephone number(s), and mailing address(es) of interests in this notice:

See attached, form lacks sufficient space

RECEIVED  
M A Z STATE OFFICE  
2018 NOV 19 P 2: 14  
PHOENIX, ARIZONA

Brief description of the proposed casual use exploration activities (i.e., activities that cause no more than a minimal disturbance to the surface resources and do not involve the use of mechanized earth-moving equipment, explosives, the construction of access roads, drill pads, or the use of toxic or hazardous materials):

Relocating mining claims.

RECEIVED  
M A Z STATE OFFICE  
2018 NOV - 9 P 3: 05  
PHOENIX, ARIZONA

Date(s) on which such activities will take place: Anticipate December 15, 2018 through January 31, 2019

Attached is a map showing the existing access routes proposed to be used for casual use exploration purposes, primary areas of interest, and types of activities to be conducted.

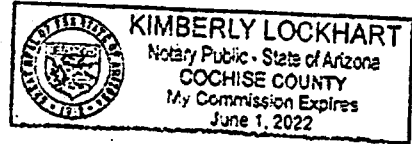
The above described activities will be managed by:

Name Robert Durham, Trustee of the Strong & Harris Trust dated Nov. 7, 2018

Mailing Address P.O. Box 574  
Benson, AZ 85602

Phone Number (include area code) 520-743-6125 bdurham57@me.com

Dated this 27th day of November 2018



Signature of:

*Robert Durham*  
*Kimberly Lockhart*  
(Person) Notary Public

48 U.S.C. 1601 and 43 U.S.C. 1212 make it a crime for any person knowingly and willfully to make to any department or agency of the United States any false, fictitious or fraudulent statements or representations as to any matter within its jurisdiction.

RECORDER'S STAMP

RECEIVED  
NOV 9 2018  
3:05 PM  
MAY STATE OFFICE  
PHOENIX, ARIZONA

NOTICES

The Privacy Act and 43 CFR 2.223(h) require that you be furnished with the following information in connection with the information requested by this form.

AUTHORITY: 43 U.S.C. 2-9 (a) and 43 CFR subpart 3814 and part 3835 permit collection of the information requested by this form.

PRINCIPAL PURPOSE: The BLM will use the information you provide to verify that you have complied with the pre-conditions for patenting mining claims on public lands under the Stock Raising Homestead Act.

ROUTINE USES: The BLM will only disclose this information in accordance with the provisions at 43 CFR 2.223 (b) and (c).

NOTICE OF NOT PROVIDING INFORMATION: Disclosure of the requested information is required by 43 U.S.C. 2-9 (b) and 43 CFR subpart 3835 for mining claimants who desire to locate a mining claim or tunnel site on land previously patented under the Stock Raising Homestead Act.

FAILURE TO COMPLY: If you do not provide the requested information or complete this form, the BLM's processing of the information you provide will be delayed. The BLM's acceptance of your notice of intent to locate a mining claim or site on lands patented under the Stock Raising Homestead Act is contingent upon the requirements of 43 U.S.C. 2-9 (b) and 43 CFR subpart 3814 and part 3835 will void your NOTI. Mining claims or sites on lands where NOTI are null and void from the beginning and will be cancelled by the BLM.

The Paperwork Reduction Act requires us to tell you that:

The BLM collects this information to determine whether or not you are qualified to locate a lode or placer mining claim and or tunnel site on lands patented under the Stock Raising Homestead Act.

Submission of the requested information is necessary to obtain or retain a benefit.

You do not have to respond to this or any other Federal agency-sponsored information collection unless it displays a currently valid OMB control number.

BURDEN HOURS STATEMENT: Public reporting burden for this form is estimated to average 25 minutes per response, including the time for reviewing instructions, gathering and maintaining data, and completing and reviewing the form. You may submit comments regarding the burden estimate or any other aspect of this form to: U.S. Department of the Interior, Bureau of Land Management (1004-0114), Bureau Information Collection Clearance Officer (WO-630), 1849 C St., N.W., Mail Stop 401 U.S. Washington, D.C. 20240

ATTACHMENT TO NOITL  
CONCERNING SRHA PATENT NOS. 1107955 and 1110224

The names, telephone numbers, and mailing addresses of affected surface owners are as follows:

Shane and Jolyn Smith Revocable Trust Dated February 13, 2012  
Attn: Wesley Shane Smith and Jolyn June Smith, Trustees  
363 W. 4<sup>th</sup> Street  
Benson, AZ 85602-6533  
Telephone: 520-686-4871  
Email: azrancherwoman@gmail.com

and

Robert and Nadine Durham Family Revocable Trust dated March 30, 2007  
Attn: Robert Carl Durham and Nadine M. Durham, Trustees  
363 W. 4<sup>th</sup> Street  
Benson, AZ 85602-6533  
Telephone: 520-743-6125  
Email: bdurham57@me.com

The name, telephone number, and mailing address of person filing this notice is as follows:

Strong & Harris Trust dated November 7, 2018  
Attn: Robert Durham, Trustee  
P.O. Box 574  
Benson, AZ 85602  
Telephone: 520-743-6125  
Email: bdurham57@me.com

RECEIVED  
TIM AZ STATE OFFICE  
2018 NOV 19 P 2:14  
PHOENIX, ARIZONA

RECEIVED  
TIM AZ STATE OFFICE  
2018 NOV -9 P 3:05  
PHOENIX, ARIZONA

# The United States of America,

To all to whom these presents shall come, Greeting:

WHEREAS, a Certificate of the Register of the Land Office at **Phoenix, Arizona,**  
 has been deposited in the General Land Office, whereby it appears that, pursuant to the Act of Congress of May 20, 1862,  
 "To Secure Homesteads to Actual Settlers on the Public Domain," and the acts supplemental thereto, the claim of  
**Boy M. Spencer**  
 has been established and duly consummated, in conformity to law, for the **lots one, two, three and four and**  
**the west half of the east half of Section thirteen in Township fifteen**  
**south of Range twenty-two east of the Gila and Salt River Meridian,**  
**Arizona, containing three hundred nineteen acres and sixty hundredths of**  
**an acre,**

RECEIVED  
 PHOENIX, ARIZONA  
 NOV 19 P 2:14  
 AZ STATE OFFICE

according to the Official Plat of the Survey of the said Land, on file in the GENERAL LAND OFFICE:

NOW KNOW YE, That there is, therefore, granted by the UNITED STATES unto the said claimant the tract of Land above described;  
 TO HAVE AND TO HOLD the said tract of Land, with the appurtenances thereof, unto the said claimant and to the heirs and assigns of  
 the said claimant forever; subject to any vested and accrued water rights for mining, agricultural, manufacturing, or other purposes, and  
 rights to ditches and reservoirs used in connection with such water rights, as may be recognized and acknowledged by the local customs, laws,  
 and decisions of courts; and there is reserved from the lands hereby granted, a right of way thereon for ditches or canals constructed by the  
 authority of the United States. Excepting and reserving, however, to the United States all the coal and other minerals in the lands so entered  
 and patented, together with the right to prospect for, mine, and remove the same pursuant to the provisions and limitations of the Act of  
 December 29, 1876 (33 Stat., 662).

RECEIVED  
 AZ STATE OFFICE  
 NOV -9 P 3:05  
 PHOENIX, ARIZONA

IN TESTIMONY WHEREOF, I, **Franklin D. Roosevelt,**

President of the United States of America, have caused these letters to be made Patent, and the seal of the General Land Office to be hereunto affixed.

GIVEN under my hand, at the City of Washington, the **SEVENTY-FOURTH**  
 day of **APRIL** in the year of our Lord one thousand  
 nine hundred and **FORTY** and of the Independence of the  
 United States the one hundred and **SIXTY** year.

By the President: *Franklin D. Roosevelt*

By *Charles F. W. ...* Secretary.

*C. Adams Wright*  
 Recorder of the General Land Office.

(SEAL.)

RECORD OF PATENTS: Patent Number **1107955**

# The United States of America,

To all to whom these presents shall come, Greeting:

WHEREAS, a Certificate of the Register of the Land Office at **Phoenix, Arizona,** has been deposited in the General Land Office, whereby it appears that, pursuant to the Act of Congress of May 20, 1862, "To Secure Homesteads to Actual Settlers on the Public Domain," and the acts supplemental thereto, the claim of **Hosea Lee**

has been established and duly consummated, in conformity to law, for the **west half of Section thirteen and the northeast quarter of Section fourteen in Township fifteen south of Range twenty-two east of the Gila and Salt River Meridian, Arizona,** containing four hundred eighty acres,

according to the Official Plat of the Survey of the said Land, on file in the GENERAL LAND OFFICE:

NOW KNOW YE, That there is, therefore, granted by the UNITED STATES unto the said claimant the tract of Land above described; TO HAVE AND TO HOLD the said tract of Land, with the appurtenances thereof, unto the said claimant and to the heirs and assigns of the said claimant forever; subject to any vested and accrued water rights for mining, agricultural, manufacturing, or other purposes, and rights to ditches and reservoirs used in connection with such water rights, as may be recognized and acknowledged by the local customs, laws, and decisions of courts; and there is reserved from the lands hereby granted, a right of way thereon for ditches or canals constructed by the authority of the United States. Excepting and reserving, however, to the United States all the coal and other minerals in the lands so entered and patented, together with the right to prospect for, mine, and remove the same pursuant to the provisions and limitations of the Act of December 29, 1916 (39 Stat., 862).

IN TESTIMONY WHEREOF, I, **Franklin D. Roosevelt,**

President of the United States of America, have caused these letters to be made Patent, and the seal of the General Land Office to be hereunto affixed.

GIVEN under my hand, at the City of Washington, the **TWENTY-FOURTH** day of **JANUARY** In the year of our Lord one thousand nine hundred and **FORTY-ONE** and of the Independence of the United States the one hundred and **SIXTY-FIFTH**

By the President: *Franklin Roosevelt*  
By *Genevieve Kavanaugh* Secretary.  
*R. S. Clinton*

**1110224** Chief, Patents Division, ~~Phoenix~~ General Land Office.

RECORD OF PATENTS: Patent Number \_\_\_\_\_

RECEIVED  
GENERAL LAND OFFICE  
2018 NOV 19 P 2:14  
PHOENIX, ARIZONA

RECEIVED  
GENERAL LAND OFFICE  
2018 NOV -9 P 3:06  
PHOENIX, ARIZONA  
(SEAL.)



TOWNSHIP 15 SOUTH RANGE 22 EAST OF THE GILA & SALT RIVER MERIDIAN, ARIZONA

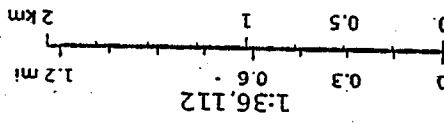
Last revised: 5/17/2017

SECs	SUBDIVISION																Acres	Kind of Entry or Purpose	Serial Number or Order Number	Action Date	Remarks		
	NE 1/4				NW 1/4				SW 1/4				SE 1/4									Lots	Other Description
	NE	NW	SW	SE	NE	NW	SW	SE	NE	NW	SW	SE	NE	NW	SW	SE							
For orders affecting disposal or use of unadmitted lands withdrawn for classification, minerals, water, and/or other public purposes, and Indian treaties, refer to Index to Miscellaneous Documents																							
13	X	X											X	X			1.4	310.00 PATENT / SRHE	1107955	4/24/1940			
31													X					40.00 L	204	7/23/1940	7S 13E,		
30													X	X	X	X		160.00					
31													X				1.2	121.60 L	205	8/22/1940	21S 22E,		
31	X	X	X	X														160.00 L	207	5/10/1940	14S 19E,		
35																	5, 9, 10, 13, 14	178.56 PATENT / SRHE	1109531	11/22/1940			
13					X	X	X	X	X	X	X	X											
14	X	X	X	X														480.00 PATENT / SRHE	1110224	1/24/1941			
14					X	X	X	X	X	X	X	X	X	X	X	X		480.00					
15	X	X	X	X									X	X	X	X		320.00					
22	X	X	X	X														160.00 PATENT / SX	1113002	2/3/1942	10S 6E,		
75																	WSB, SUBDIV UNDEF,	R/W TRANSMISSION LINE AND PIPELINE	PHX-081233	10/17/1944	REL 4/21/1967,		
17									X	X								80.00					
29					X													40.00 PATENT / SX	1120868	4/30/1945	15S 21E,		
29					X	X	X	X	X	X	X	X	X	X	X	X		320.00 PATENT / SX	1127275	9/20/1949	13S 18E,		
71																							
25																							
26																	MS 4314,	106.965 PATENT / ME	1141449	11/5/1953			
22																							
23																	MS 4340,	65.756 PATENT / ME	1143495	3/25/1954			
36																	WS 327,	2.72 L BASE	279	1/11/1961	5N 14E,		
20									X				X	X		X							
30		X	X			X	X																
31					X	X	X	X									AN 1F,	PLO REV PW RESERVE 37 (AR-6), EO 8/25/1916, AND PW RESERVE 42 (AR-7) EO 1/3/1917	2720	7/9/1962	OPEN TO ENTRY 1/7/1963		
25																							
26																							
35																	MS 4571,	89.015 PATENT / ME	02-63-0080	11/30/1962			
24	X																1.4	185.25E,	AR-032556	7/30/1963	10 TERM 7/29/2013		
11																		R/W TRANSMISSION LINE					

RECEIVED  
 PHOENIX, ARIZONA  
 NOV 19 P 2:14  
 AZ STATE OFFICE

RECEIVED  
 PHOENIX, ARIZONA  
 NOV -9 P 3:06  
 AZ STATE OFFICE





RECEIVED  
PH M AZ STATE OFFICE

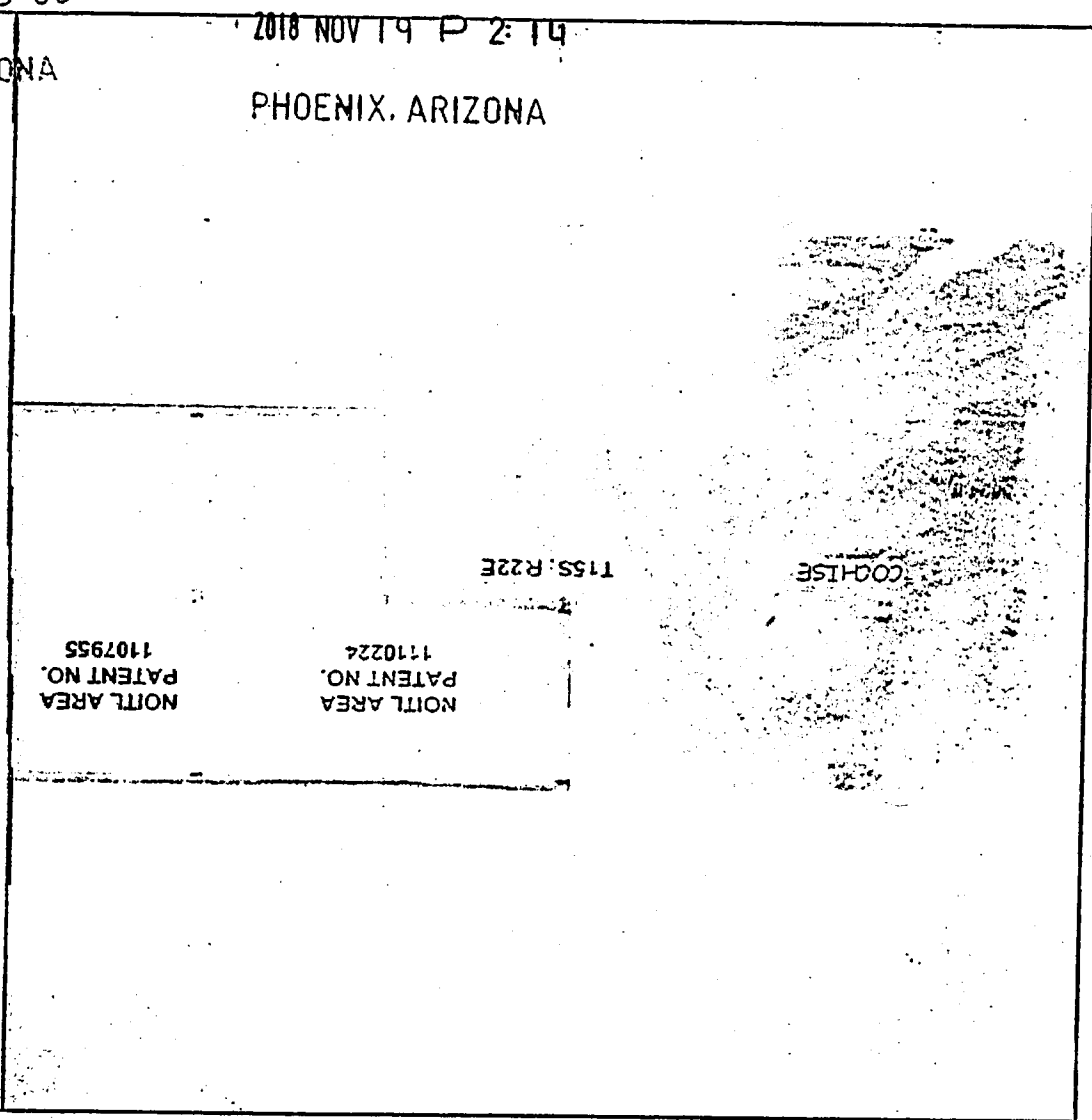

2018 NOV - 9 P 3:06

RECEIVED  
PH M AZ STATE OFFICE

2018 NOV 19 P 2:19

PHOENIX, ARIZONA

PHOENIX, ARIZONA



**COCHISE COUNTY ASSESSOR PROPERTY PROFILE REPORT  
TAX YEAR 2018**

Account #: R000089867      Parcel #: 208-15-002      Report Date: 08/16/2018      Initials: MBANDOSZ  
 Acct Type: Agricultural      # of Imps: 0      Tax District: 2600      Neighborhood: 0505.00 Residential      PUC: 4710

Owner's Name and Address	Property Address	Adjustments / Districts	
		Code	Units
SMITH SHANE & JOLYN REVOCABLE TRUST DURHAM ROBERT CARL & NADINE M FAM REV TRUST 363 W 4TH ST BENSON AZ 856026553		A1 X	0.00

**Sales Summary**

Sale Date	Sale Price	Deed Type	Reception #	Book	Page	Grantor
08/06/2018	\$0	WARRANTY DEED	2018-14366			SMITH BILLY JOE & BETTY LOU LIVING TRUST AGREEMENT

**Legal / Subdivision**

LOTS 1 2 3 4 & W2 E2 & W2 639.61AC SEC 13; NE SEC 14; ALL IN T15 R 22 799.61A

**Land Valuation Summary**

Legal Class	# of Units	Measure	FCV	Asmt %	Assessed Val
02RLA	799.610000	Acres	\$6,117	15.0%	\$918
<b>Land Subtotal:</b>			<b>\$6,117</b>		<b>\$918</b>

**Improvement Valuation Summary**

#	Built As	Quality	%	Sq. Foot	Eff Age	Legal	RCN	Market Value	FCV	Asmt %	Assesd Val
<b>Improvement Subtotal:</b>									<b>\$0</b>		<b>\$0</b>

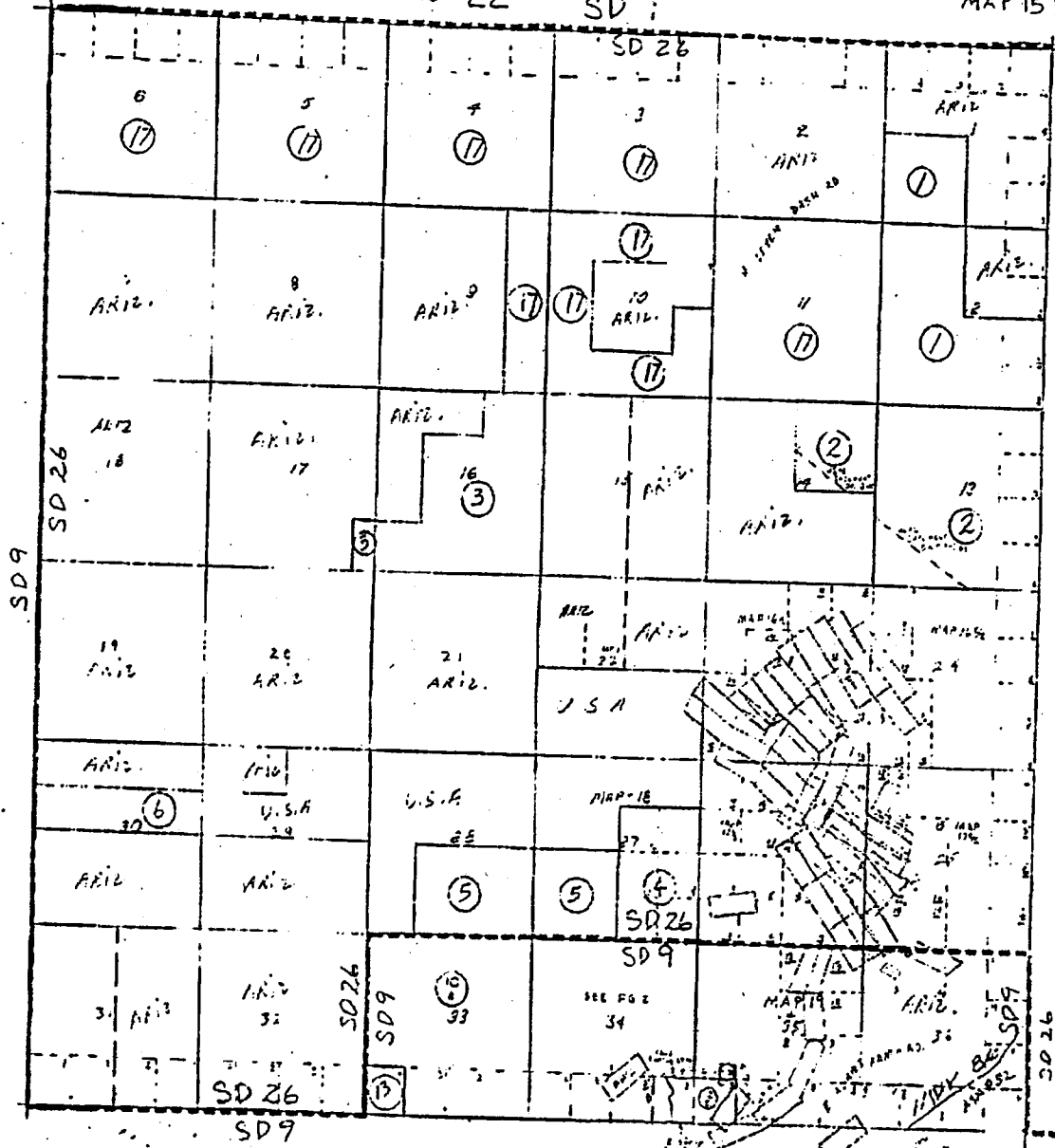
Total FCV \$6,117	Total LPV \$6,117	Total Property Value	Net Assd Val \$918
Exempt \$0	Exempt \$0	Asmt 15.0%	Net Assd Val \$918

RECEIVED  
11 M AZ STATE OFFICE  
NOV 19 P 2:14  
PHOENIX, ARIZONA

RECEIVED  
11 M AZ STATE OFFICE  
NOV 19 P 2:06  
PHOENIX, ARIZONA

TN 15 RG 22 SD 1

BOOK 208  
MAP 15 1/2



SCALE 1" = 2640'

COUNTY OF COCHISE  
 DEPARTMENT OF RECORDS AND COURTS  
 1000 W. WASHINGTON AVENUE  
 TULSA, OKLAHOMA 74103  
 PHONE: 918.596.4444  
 FAX: 918.596.4444  
 WWW.COCHISECOUNTYOKLAHOMA.GOV

COCHISE

RECEIVED  
 PHOENIX, ARIZONA  
 2018 NOV - 9 P 3: 06  
 PHOENIX, ARIZONA  
 2018 NOV - 9 P 3: 06

RECEIVED  
 PHOENIX, ARIZONA  
 2018 NOV 19 P 2: 14  
 PHOENIX, ARIZONA  
 2018 NOV 19 P 2: 14

FENNEMORE CRAIG, P.C.

NO. 454484

DATE	DOCUMENT NO.	DESCRIPTION	NET AMOUNT
11/08/18	EF036469	047457.0001 Payment of fee for Notice of Intent to Locate	30.00

RECEIVED  
TIM AZ STATE OFFICE  
2018 NOV -9 P 3: 07  
PHOENIX, ARIZONA

TOTAL \$30.00

RECEIVED  
TIM AZ STATE OFFICE  
2018 NOV 19 P 2: 15  
PHOENIX, ARIZONA

**United States Department of the Interior**  
**Bureau of Land Management**  
 DIV OF LANDS, MINRLS & ENERGY  
 ONE N CENTRAL AVE  
 PHOENIX, AZ 85004 -4427  
 Phone: 602-417-9200

Receipt

No: 4303427

Transaction #: 4419697	
Date of Transaction: 11/09/2018	
CUSTOMER:	
ROBERT CARL DURHAM 363 W 4TH ST BENSON, AZ 85602-6553 US	

LINE #	QTY	DESCRIPTION	REMARKS	UNIT PRICE	TOTAL
1	1.00	LOCATABLE MINERALS / SRHE-EARNED & ADJUDICATED / NOIL - SRHE CASES: AZA 037596/\$30.00		- n/a -	30.00
<b>TOTAL:</b>					<b>\$30.00</b>

PAYMENT INFORMATION			
1	AMOUNT:	30.00	POSTMARKED: N/A
	TYPE:	CHECK	RECEIVED: 11/09/2018
	CHECK NO:	454484	
	NAME:	DURHAM, ROBERT CARL 363 W 4TH ST BENSON AZ 85602-6553 US	

REMARKS

This receipt was generated by the automated BLM Collections and Billing System and is a paper representation of a portion of the official electronic record contained therein.

RECEIVED  
 11 M AZ STATE OFFICE  
 2018 NOV 19 P 2:15  
 PHOENIX, ARIZONA

**ATTACHMENT TO NOITL  
CONCERNING SRHA PATENT NOS. 1107955 and 1110224**

**The names, telephone numbers, and mailing addresses of affected surface owners are as follows:**

Shane and Jolyn Smith Revocable Trust Dated February 13, 2012  
Attn: Wesley Shane Smith and Jolyn June Smith, Trustees  
363 W. 4<sup>th</sup> Street  
Benson, AZ 85602-6533  
Telephone: 520-686-4871  
Email: azrancherwoman@gmail.com

and

Robert and Nadine Durham Family Revocable Trust dated March 30, 2007  
Attn: Robert Carl Durham and Nadine M. Durham, Trustees  
363 W. 4<sup>th</sup> Street  
Benson, AZ 85602-6533  
Telephone: 520-743-6125  
Email: bdurham57@me.com

**The name, telephone number, and mailing address of person filing this notice is as follows:**

Strong & Harris Trust dated November 7, 2018  
Attn: Robert Durham, Trustee  
P.O. Box 574  
Benson, AZ 85602  
Telephone: 520-743-6125  
Email: bdurham57@me.com

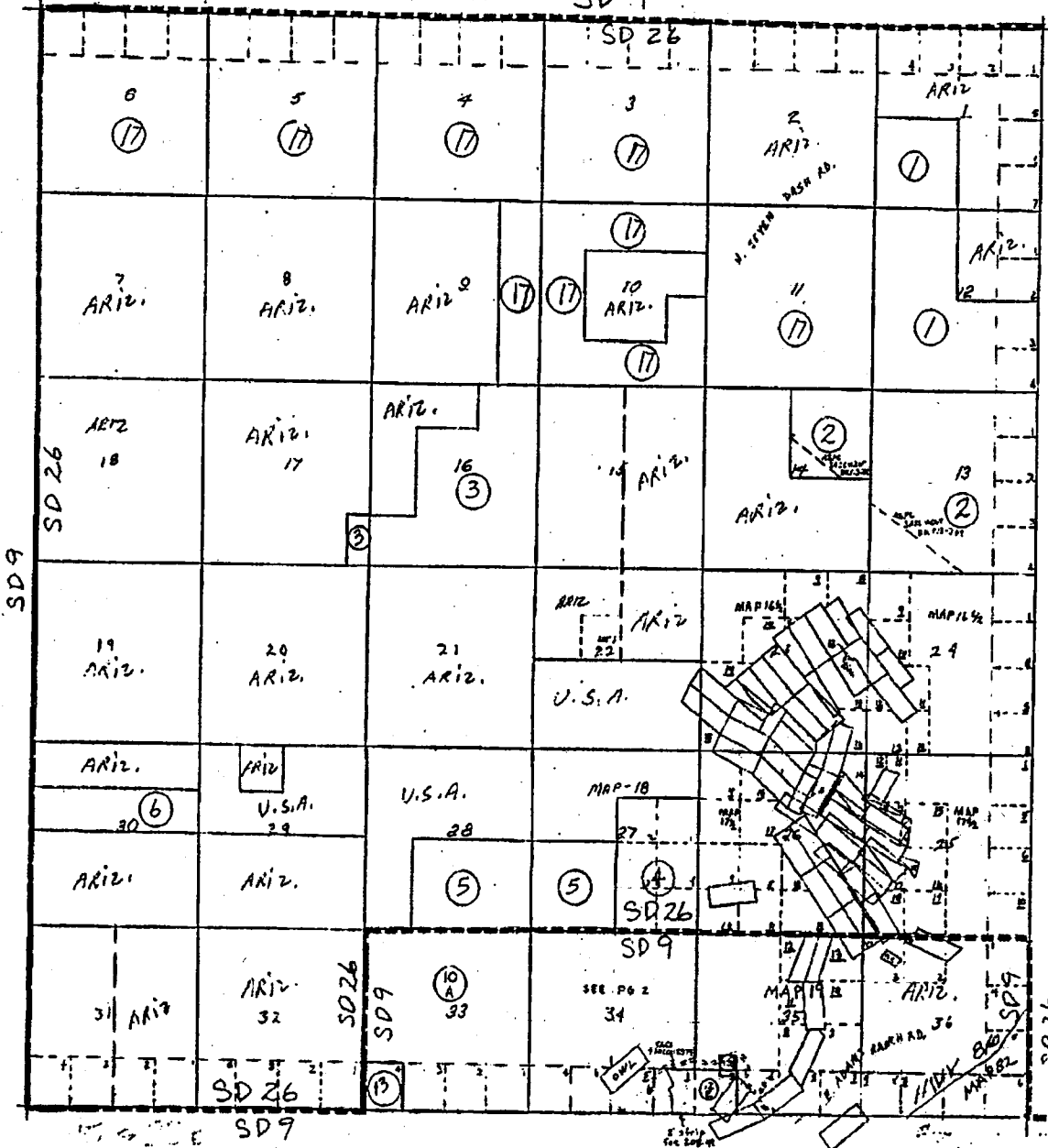
RECEIVED  
P. M. AZ STATE OFFICE  
2018 NOV - 9 P 3: 05  
PHOENIX, ARIZONA

TN 15

RG 22

SD 9

Book 208  
MAP 15 1/2



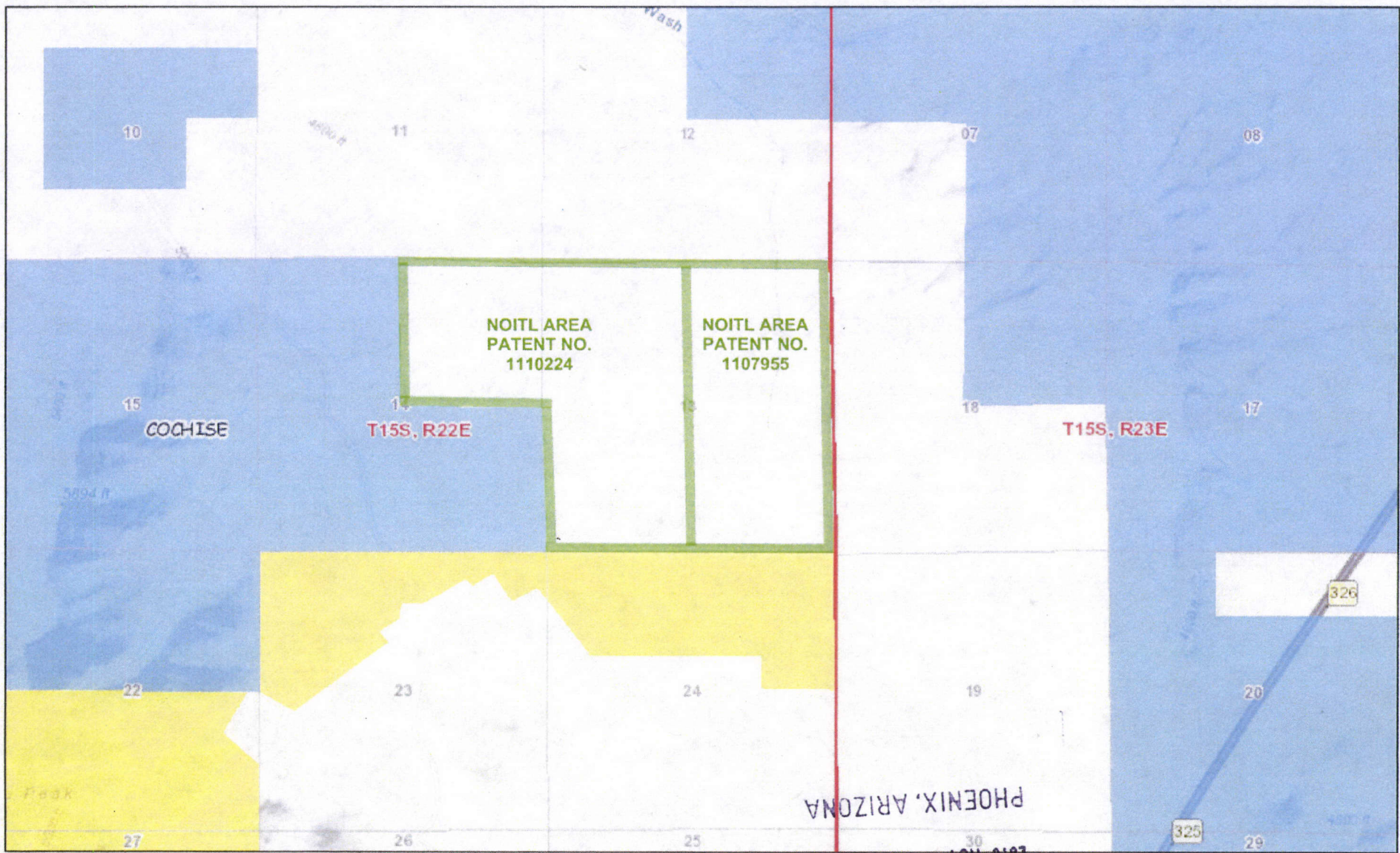
SCALE 1" = 2640'

COCHISE COUNTY RECORDER  
THIS MAP BEING AS A PUBLIC RECORD  
AND DOES NOT CONSTITUTE A SURVEY

THIS DESCRIPTION IS FROM  
PUBLIC RECORDS AND  
DOES NOT CONSTITUTE A SURVEY

COCHISE


RECEIVED  
RIMAZ STATE OFFICE  
2018 NOV - 9 P 3 06  
PHOENIX, ARIZONA



PHOENIX, ARIZONA

RECEIVED  
BLM AZ STATE OFFICE  
2018 NOV -9 P 3:09

1:36,112





# The United States of America,

To all to whom these presents shall come, Greeting:

WHEREAS, a Certificate of the Register of the Land Office at **Phoenix, Arizona,**

has been deposited in the General Land Office, whereby it appears that, pursuant to the Act of Congress of May 20, 1862, "To Secure Homesteads to Actual Settlers on the Public Domain," and the acts supplemental thereto, the claim of **Boy M. Spencer**

has been established and duly consummated, in conformity to law, for the **lots one, two, three and four and the west half of the east half of Section thirteen in Township fifteen south of Range twenty-two east of the Gila and Salt River Meridian, Arizona, containing three hundred nineteen acres and sixty hundredths of an acre,**

according to the Official Plat of the Survey of the said Land, on file in the GENERAL LAND OFFICE:

NOW KNOW YE, That there is, therefore, granted by the UNITED STATES unto the said claimant the tract of Land above described; TO HAVE AND TO HOLD the said tract of Land, with the appurtenances thereof, unto the said claimant and to the heirs and assigns of the said claimant forever; subject to any vested and accrued water rights for mining, agricultural, manufacturing, or other purposes, and rights to ditches and reservoirs used in connection with such water rights, as may be recognized and acknowledged by the local customs, laws, and decisions of courts; and there is reserved from the lands hereby granted, a right of way thereon for ditches or canals constructed by the authority of the United States. Excepting and reserving, however, to the United States all the coal and other minerals in the lands so entered and patented, together with the right to prospect for, mine, and remove the same pursuant to the provisions and limitations of the Act of December 29, 1866 (39 Stat., 862).

RECEIVED  
BLM-AZ STATE OFFICE  
2018 NOV -9 P 3:06  
PHOENIX, ARIZONA

IN TESTIMONY WHEREOF, I, **Franklin D. Roosevelt,**

President of the United States of America, have caused these letters to be made Patent, and the seal of the General Land Office to be hereunto affixed.

GIVEN under my hand, at the City of Washington, the **TWENTY-FOURTH** day of **APRIL** in the year of our Lord one thousand nine hundred and **FORTY** and of the Independence of the United States the one hundred and **SIXTY-THIRD.**

By the President: *Franklin D. Roosevelt*  
By *Estelle M. Swann*, Secretary.

*E. Adams White*  
Recorder of the General Land Office.

RECORD OF PATENTS: Patent Number **1107955**

# The United States of America,

To all to whom these presents shall come, Greeting:

WHEREAS, a Certificate of the Register of the Land Office at **Phoenix, Arizona,**

has been deposited in the General Land Office, whereby it appears that, pursuant to the Act of Congress of May 20, 1862,

"To Secure Homesteads to Actual Settlers on the Public Domain," and the acts supplemental thereto, the claim of

**Hosea Lee**

has been established and duly consummated, in conformity to law, for the **west half of Section thirteen and the northeast quarter of Section fourteen in Township fifteen south of Range twenty-two east of the Gila and Salt River Meridian, Arizona, containing four hundred eighty acres,**

according to the Official Plat of the Survey of the said Land, on file in the GENERAL LAND OFFICE:

NOW KNOW YE, That there is, therefore, granted by the UNITED STATES unto the said claimant the tract of Land above described; TO HAVE AND TO HOLD the said tract of Land, with the appurtenances thereof, unto the said claimant and to the heirs and assigns of the said claimant forever; subject to any vested and accrued water rights for mining, agricultural, manufacturing, or other purposes, and rights to ditches and reservoirs used in connection with such water rights, as may be recognized and acknowledged by the local customs, laws, and decisions of courts; and there is reserved from the lands hereby granted, a right of way thereon for ditches or canals constructed by the authority of the United States. Excepting and reserving, however, to the United States all the coal and other minerals in the lands so entered and patented, together with the right to prospect for, mine, and remove the same pursuant to the provisions and limitations of the Act of December 29, 1916 (39 Stat., 862).

IN TESTIMONY WHEREOF, I, **Franklin D. Roosevelt,**

President of the United States of America, have caused these letters to be made Patent, and the seal of the General Land Office to be hereunto affixed.

GIVEN under my hand, at the City of Washington, the **TWENTY-FOURTH** day of **JANUARY** in the year of our Lord one thousand nine hundred and **FORTY-ONE** and of the Independence of the United States the one hundred and **SIXTY-FIFTH**.

By the President: *Franklin Roosevelt*  
By *Jeane Kavanagh* Secretary.  
*B. Clinton*

**1110224** Chief, Patents Division, ~~XXXXXXXX~~ General Land Office.

RECORD OF PATENTS: Patent Number \_\_\_\_\_

RECEIVED  
RLM AZ STATE OFFICE  
2018 NOV -9 P 3:06  
PHOENIX, ARIZONA (SEAL)

**COCHISE COUNTY ASSESSOR PROPERTY PROFILE REPORT  
TAX YEAR 2018**

**Account #:** R000089867      **Parcel #:** 208-15-002      **Report Date:** 08/16/2018      **Initials:** MBANDOSZ  
**Acct Type:** Agricultural      **# of Imps:** 0      **Tax District:** 2600      **Neighborhood:** 0505.00 Residential      **PUC:** 4710

<u>Owner's Name and Address</u>	<u>Property Address</u>	<u>Adjustments / Districts</u>	
		<u>Code</u>	<u>Units</u>
SMITH SHANE & JOLYN REVOCABLE TRUST DURHAM ROBERT CARL & NADINE M FAM REV TRUST 363 W 4TH ST BENSON AZ 856026553		A1 X	0.00

**Sales Summary**

<u>Sale Date</u>	<u>Sale Price</u>	<u>Deed Type</u>	<u>Reception #</u>	<u>Book</u>	<u>Page</u>	<u>Grantor</u>
08/06/2018	\$0	WARRANTY DEED	2018-14366			SMITH BILLY JOE & BETTY LOU LIVING TRUST AGREEMENT

**Legal / Subdivision**

LOTS 1 2 3 4 & W2 E2 & W2 639.61AC SEC 13; NE SEC 14; ALL IN T15 R 22 799.61A

**Land Valuation Summary**

<u>Legal Class</u>	<u># of Units</u>	<u>Measure</u>	<u>FCV</u>	<u>Asmt %</u>	<u>Assessed Val</u>
02RLA	799.610000	Acres	\$6,117	15.0%	\$918
<b>Land Subtotal:</b>			<b>\$6,117</b>		<b>\$918</b>

**Improvement Valuation Summary**

<u>#</u>	<u>Built As</u>	<u>Quality</u>	<u>%</u>	<u>Sq. Foot</u>	<u>Eff Age</u>	<u>Legal</u>	<u>RCN</u>	<u>Market Value</u>	<u>FCV</u>	<u>Asmt %</u>	<u>Assesd Val</u>
<b>Improvement Subtotal:</b>									<b>\$0</b>		<b>\$0</b>

**Total Property Value**

<b>Total FCV</b> \$6,117	<b>Exempt</b> \$0	<b>Asmt</b> 15.0%	<b>Net Assd Val</b> \$918
<b>Total LPV</b> \$6,117	<b>Exempt</b> \$0	<b>Asmt</b> 15.0%	<b>Net Assd Val</b> \$918

PHOENIX, ARIZONA  
 RECEIVED  
 BLM AZ STATE OFFICE  
 NOV 9 2018 P 3:09



# LR2000 Internal

## CR Geographic Report with Land

[Download User Guide \(pdf\)](#)

**Purpose:** This report produces a geographic listing of case information based on retrieval by Meridian/Township/Range. This report format will display the case type, case disposition, meridian, township, range, section, survey type, survey number, surface management agency, pending actions, serial number, and total case acres.

To refresh the query, do a **Ctrl-R**. It resets the page and clears any criteria fields that may have entries.



### No Results

The specified criteria didn't result in any data. This is often caused by applying filters and/or selection steps that are too restrictive or that contain incorrect values. Please check your analysis filters and selection steps, and try again. The filters or selection steps currently being applied are shown below.

#### Filters

Disposition is equal to **AUTHORIZED, CANCELLED, EXPIRED, PENDING, REJECTED, RELINQUISHED, WITHDRAWN**  
and Meridian Township Range Section is equal to **14 0150S 0220E 024 NW**  
and Admin State is equal to **AZ**

[Return - Refresh](#)







LR2K Home CR-24



# LR2000 Internal

## CR Geographic Report with Land

[Download User Guide \(pdf\)](#)

**Purpose:** This report produces a geographic listing of case information based on retrieval by Meridian/Township/Range. This report format will display the case type, case disposition, meridian, township, range, section, survey type, survey number, surface management agency, pending actions, serial number, and total case acres.

To refresh the query, do a **Ctrl-R**. It resets the page and clears any criteria fields that may have entries.

### No Results

The specified criteria didn't result in any data. This is often caused by applying filters and/or selection steps that are too restrictive or that contain incorrect values. Please check your analysis filters and selection steps, and try again. The filters or selection steps currently being applied are shown below.

#### Filters

Disposition is equal to **AUTHORIZED, CANCELLED, EXPIRED, PENDING, REJECTED, RELINQUISHED, WITHDRAWN**  
and Meridian Township Range Section is equal to **14 0150S 0220E 014 NE**  
and Admin State is equal to **AZ**

[Return - Refresh](#)



TOWNSHIP 15 SOUTH RANGE 22 EAST OF THE GILA & SALT RIVER MERIDIAN, ARIZONA

SECS	SUBDIVISION																Acres	Kind of Entry or Purpose	Serial Number or Order Number	Action Date	Remarks		
	NE 1/4				NW 1/4				SW 1/4				SE 1/4									Lots	Other Description
	NE	NW	SW	SE	NE	NW	SW	SE	NE	NW	SW	SE	NE	NW	SW	SE							
For orders affecting disposal or use of unidentified lands withdrawn for classification, minerals, water, and/or other public purposes, and Indian treaties, refer to Index to Miscellaneous Documents																							
13		X	X											X	X		1-4		319.60 PATENT / SRHE	1107955	4/24/1940		
31														X				40.00	IL	204	7/29/1940	7S 13E;	
30													X	X	X	X		160.00					
31														X			1.2	121.65	IL	205	8/22/1940	21S 22E;	
31	X	X	X	X														160.00	IL	207	9/10/1940	14S 19E;	
35																	5, 9, 10, 13, 14	178.58	PATENT / SRHE	1109531	11/22/1940		
13					X	X	X	X	X	X	X	X											
14	X	X	X	X														480.00	PATENT / SRHE	1110224	1/24/1941		
14					X	X	X	X	X	X	X	X	X	X	X	X		480.00					
15	X	X	X	X									X	X	X	X		320.00					
22	X	X	X	X														160.00	PATENT / SX	1113002	2/3/1942	10S 6E;	
25																	M&B; SUBDIV UNDEF;		R/W TRANSMISSION LINE AND PIPELINE	PHX-081233	10/17/1944	REL 4/21/1967;	
17									X	X								80.00					
29					X													40.00	PATENT / SX	1120868	4/30/1946	15S 21E;	
29									X	X	X	X	X	X	X	X		320.00	PATENT / SX	1127275	9/20/1949	13S 18E;	
23																							
25																							
26																	MS 4314;	106.985	PATENT / ME	1141449	11/5/1953		
22																							
23																	MS 4340;	65.799	PATENT / ME	1143496	3/25/1954		
36																	MS 327;	2.72	IL BASE	279	1/11/1961	5N 14E;	
20									X				X	X		X							
30		X	X				X	X															
31					X	X	X	X									8N 1E;		PLO REV PW RESERVE 37 (AR-6), EO 8/25/1916 AND PW RESERVE 42 (AR-7), EO 1/3/1917	2720	7/9/1962	OPEN TO ENTRY 1/7/1963;	
25																							
26																							
35																	MS 4571;	89.005	PATENT / ME	02-63-0060	11/30/1962		
24	X																1.4	16S 25E;	R/W TRANSMISSION LINE	AR-032556	7/30/1963	TO TERM 7/29/2013;	
11																							

RECEIVED  
 PLM AZ STATE OFFICE  
 2018 NOV - 9 P 3: 09  
 PHOENIX, ARIZONA



DEPARTMENT OF THE INTERIOR  
BUREAU OF LAND MANAGEMENT  
Case Recordation  
Geographic Report with Land

Admin State: AZ  
Geo State: AZ  
Serial Number: AZA 011423

Total Case Acres: 2,020.460

Case type	Case Disp	Mer	Twp	Rng	Sec	Sur Type	Sur Nr	Suf	Subdivision	Pending Action
311111	CLOSED	14	0150S	0220E	014	ALIQ			ALL;	

Admin State: AZ  
Geo State: AZ  
Serial Number: AZA 035715

Total Case Acres: 800.000

Case type	Case Disp	Mer	Twp	Rng	Sec	Sur Type	Sur Nr	Suf	Subdivision	Pending Action
381401	CLOSED	14	0150S	0220E	014	ALIQ			NE;	

Admin State: AZ  
Geo State: AZ  
Serial Number: AZA 035958

Total Case Acres: 799.610

Case type	Case Disp	Mer	Twp	Rng	Sec	Sur Type	Sur Nr	Suf	Subdivision	Pending Action
381401	CLOSED	14	0150S	0220E	014	FF			NE;	

Admin State: AZ  
Geo State: AZ  
Serial Number: AZA 037500

Total Case Acres: 640.000

Case type	Case Disp	Mer	Twp	Rng	Sec	Sur Type	Sur Nr	Suf	Subdivision	Pending Action
381401	PENDING	14	0150S	0220E	014	FF			N2NE;SWNE;	

Admin State: AZ  
Geo State: AZ  
Serial Number: AZA 037596

Total Case Acres: 799.600

Case type	Case Disp	Mer	Twp	Rng	Sec	Sur Type	Sur Nr	Suf	Subdivision	Pending Action
381401	CLOSED	14	0150S	0220E	014	ALIQ			NE;	

DEPARTMENT OF THE INTERIOR  
BUREAU OF LAND MANAGEMENT  
Case Recordation  
Geographic Report with Land

Admin State: AZ  
Geo State: AZ  
Serial Number: AZA 011423

Total Case Acres: 2,020.460

Casetype	Case Disp	Mer	Twp	Rng	Sec	Sur Type	Sur Nr	Suf	Subdivision	Pending Action
311111	CLOSED	14	0150S	0220E	013	ALIQ			W2E2,W2;	
						LOTS			1-4;	

Admin State: AZ  
Geo State: AZ  
Serial Number: AZA 035715

Total Case Acres: 800.000

Casetype	Case Disp	Mer	Twp	Rng	Sec	Sur Type	Sur Nr	Suf	Subdivision	Pending Action
381401	CLOSED	14	0150S	0220E	013	ALL			ENTIRE SECTION	

Admin State: AZ  
Geo State: AZ  
Serial Number: AZA 035958

Total Case Acres: 799.610

Casetype	Case Disp	Mer	Twp	Rng	Sec	Sur Type	Sur Nr	Suf	Subdivision	Pending Action
381401	CLOSED	14	0150S	0220E	013	ALOT			LOTS 1-4;	
						FF			W2E2; W2;	

Admin State: AZ  
Geo State: AZ  
Serial Number: AZA 037500

Total Case Acres: 640.000

Casetype	Case Disp	Mer	Twp	Rng	Sec	Sur Type	Sur Nr	Suf	Subdivision	Pending Action
381401	PENDING	14	0150S	0220E	013	FF			E2;E2W2;NWNW;	

Admin State: AZ  
Geo State: AZ  
Serial Number: AZA 037596

Total Case Acres: 799.600

Casetype	Case Disp	Mer	Twp	Rng	Sec	Sur Type	Sur Nr	Suf	Subdivision	Pending Action
381401	CLOSED	14	0150S	0220E	013	ALIQ			W2,W2E2;	
						LOTS			1-4;	

DEPARTMENT OF THE INTERIOR  
BUREAU OF LAND MANAGEMENT  
Case Recordation  
Geographic Report with Land

Admin State: AZ  
Geo State: AZ  
Serial Number: AZA 009621

Total Case Acres: 0.770

CaseType	Case Disp	Mer	Twp	Rng	Sec	Sur Type	Sur Nr	Suf	Subdivision	Pending Action
285003	CLOSED	14	0150S	0220E	024	LOTS			4;	

Admin State: AZ  
Geo State: AZ  
Serial Number: AZA 014844

Total Case Acres: 394.910

CaseType	Case Disp	Mer	Twp	Rng	Sec	Sur Type	Sur Nr	Suf	Subdivision	Pending Action
311111	CLOSED	14	0150S	0220E	024	ALIQ			NWNE,N2SWNE, NENW,N2SENW;	
						LOTS			1,4,8,15;	

Admin State: AZ  
Geo State: AZ  
Serial Number: AZA 023098FD

Total Case Acres: 77,435.880

CaseType	Case Disp	Mer	Twp	Rng	Sec	Sur Type	Sur Nr	Suf	Subdivision	Pending Action
221006	CLOSED	14	0150S	0220E	024	ALIQ			NWNE,NENW;	
						LOTS			1,4,8,15;	
						MNR		1	N2SWNE,N2SENW;	

Admin State: AZ  
Geo State: AZ  
Serial Number: AZA 024124FD

Total Case Acres: 61,858.000

CaseType	Case Disp	Mer	Twp	Rng	Sec	Sur Type	Sur Nr	Suf	Subdivision	Pending Action
221006	CLOSED	14	0150S	0220E	024	ALIQ		1	NENW,N2SENW;	
									NWNE,N2SWNE;	
						FF		1	LOTS 1-4,8,15;	

Admin State: AZ  
Geo State: AZ  
Serial Number: AZA 024575

Total Case Acres: 38.820

CaseType	Case Disp	Mer	Twp	Rng	Sec	Sur Type	Sur Nr	Suf	Subdivision	Pending Action
281009	CLOSED	14	0150S	0220E	024	ALIQ			SENE;	

Admin State: AZ  
Geo State: AZ  
Serial Number: AZA 037498

Total Case Acres: 20.000

DEPARTMENT OF THE INTERIOR  
BUREAU OF LAND MANAGEMENT  
Case Recordation

Case type	Case Disp	Mer	Twp	Rng	Sec	Sur Type	Sur Nr	Suf	Subdivision	Pending Action
381401	CLOSED	14	0150S	0220E	024	ALIQ			N2NESW; SESW;	

Admin State: AZ  
Geo State: AZ  
Serial Number: AZA 037499

Total Case Acres: 580.000

Case type	Case Disp	Mer	Twp	Rng	Sec	Sur Type	Sur Nr	Suf	Subdivision	Pending Action
381401	CLOSED	14	0150S	0220E	024	ALIQ			S2NESW; S2SENW; S2SWNE; SE;	

Admin State: AZ  
Geo State: AZ  
Serial Number: AZAR 0032556

Total Case Acres: 281.244

Case type	Case Disp	Mer	Twp	Rng	Sec	Sur Type	Sur Nr	Suf	Subdivision	Pending Action
285003	EXPIRED	14	0150S	0220E	024	ALIQ			NWNE,SENE;	Y
						LOTS			1,4;	Y



